

# Northwestern Istra bike guide

Umag | Novigrad | Brtonigla | Buje





# Content

4	Introduction	28	Momjan Moscato Route
7	About the guide book	30	The Istrian Malvasia Route
8	Rules of conduct while riding on roads	32	Route Zrenj – Šternja – Oprtalj – Čabrnica – Zrenj
9	Pictogram explanation	34	Route Oprtalj – Grožnjan – Mirna valley – Oprtalj
10	<b>A choice of on-street cycling routes for recreational cyclists who like to enjoy in nature, culture, and gastronomy</b>	36	Route Savudrija – Crveni Vrh – Kanegra – Katoro – Savudrija
12	Archaeological sites and Wine Roads of Umag and its surroundings	38	MTB route Parenzana
14	Southern Umag and the ride on the coast		Information & contacts
16	Medieval towns and wine roads of Momjan		Bike rental
18	Oprtalj and the authentic flavours of rural Istria		Bike shop and repair service
20	Intact nature of Mirna Valley and Wine Town Brtonigla		Recommended restaurants, taverns, agro tourism, wine roads and roads of olive oil in the northwestern Istria
22	<b>Selection of circular mountain bike trails</b>		Accommodation facilities in northwestern Istria
24	St. Pelagius Road – Novigrad		
26	Novigrad – From the sea to vineyards and olive groves		

---

## Impressum

**Published by:** Tourist Boards Umag, Novigrad, Brtonigla, Buje; **Design:** Studio Sonda, Poreč;  
**Photographs:** Archive Istria Tourist Board; **Printed by:** Arty d.o.o. Umag 2010; **Circulation:** 20.000



# Introduction



## Istria

The Istrian peninsula is sometimes called the green peninsula because it is the biggest green oasis on the Northern Adriatic coast, and its relative closeness to all Central European countries makes it a perfect Mediterranean destination.

The climate is free of extremes with moderately hot summers and mild winters, and very pleasant spring and autumn temperatures. This makes Istria an ideal cycling destination throughout the year. The landscape in Istria and the numerous cycling routes will satisfy both weekend cyclists and the most demanding bicycle riders alike. We pay much attention to preserving a clean environment, as you will see for yourself while riding on almost traffic-free paths that will take you to the nicest viewpoints, picturesque medieval towns and villages where time seems to have stopped, and beautiful coastal towns permeated with the spirit of turbulent and rich Istrian history.

## North-western Istria

The North-western part of Istria stretches from the Slovenian border to the north to the river Mirna to the south, and comprises the following towns and settlements: Umag, Novigrad, Buje, Savudria, and Brtonigla. This area abounds with natural diversity, from the lowland near the sea with dense evergreen underbrush and fertile acres, to the gentle hills of the hinterland that offer unique views on green forests, vineyards and olive groves, brooks and rivers, all the way to the fertile valley of the river Mirna which flows into the sea near Novigrad.

Testimonies of the rich Istrian history can be seen in many places, among which you should not miss the oldest lighthouse of the Adriatic in Savudrija on the northernmost point of Istria (1818), or the medieval town of Grožnjan famous



for its exceptional beauty and numerous summer artistic colonies and events. It is worth visiting the Baroque church of St Mary, St Maximilian and St Pelagius in Novigrad and its Romanesque crypt that hosts a unique sacral collection, as well as the three-nave St Servulus Church in Buje with seven altars and an organ from 1791. The Castle of Momjan built in 1234 is another important historic location. It used to be the home of the Momjan Lords, and its ruins are located on the slope of the hill overlooking the fertile valley of the river Arđila. If you want to see how a typical medieval Istrian town looked like, visit Završje or Opatlj, towns that seem to have changed very little from the time they were founded, and that offer magnificent viewpoints on the valley of the river Mirna.

We are very proud to present the gastronomy of the region which is of exceptional quality and diversity. As it befits a region on the sea, the coast abounds with fish restaurants that offer fresh fish and seafood, while the inland has many taverns (konoba) and restaurants where you can taste everything from simple traditional food and excellent Istrian prosciutto (dried ham) to many innovative dishes made with green wild asparagus and white and black truffles typical of this region. It is important to mention that from almost every cycling route you can access several wine roads, and we especially recommend the wine road of Momjan where a wine of strong flavour and scent is produced – the Moscato from Momjan. In addition to the wine roads we also recommend the olive oil roads, among which those with tasting parlours offer the possibility to taste and purchase their delicious products.

Experience North-western Istria on the bike, its beauties and the riches of its flavours and scents, and even before your present stay has finished you will want to come back again.



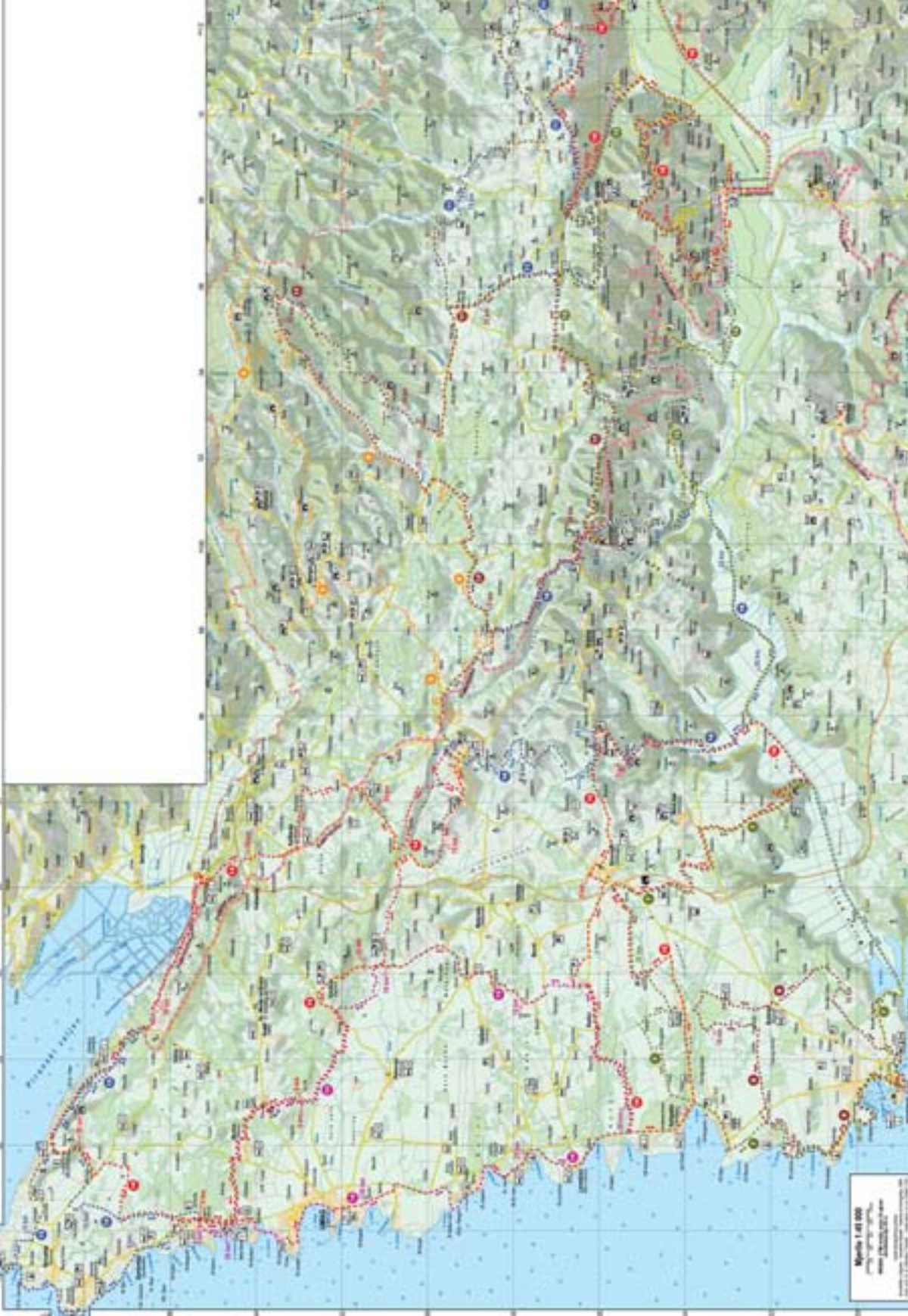
# About the **guide book**



This guide book is meant for biking lovers of all profiles, and among the following selected paths everyone will find the one that best fits their requirements, from those who like to discover new regions, their nature and culture on two wheels, to those in search of excitement on the unpaved roads of the rough Istrian interior. In order to provide you with the best cycling vacation in Istria filled with interesting things to do, this guide book features not only cycling routes but also a selection of the finest taverns (konoba), restaurants, agrotourism households, and wine and olive oil producers whose products and services we sincerely recommend.

Finally, this guide book comprises a cycling map of Istria on which all the described roads are marked so that you can have enough reliable information to plan the paths you want to take during your stay in Istria.

We wish you an unforgettable biking vacation in Istria. Welcome!





# Rules of conduct while riding on roads



The cycling vacation has become increasingly popular among tourists in Istria and the number of cyclists on our roads has multiplied in the past ten years, calling for a growing need of responsible conduct on the biking routes in order to increase security and avoid possible accidents.

Cycling routes in this guide book mostly follow secondary roads and trails that are almost completely free of traffic. However, parts of the routes simply have to follow main roads where you will encounter many vehicles

In order to safely ride on these busy parts of the routes, please respect the following security rules and advice:

- always ride on the far right edge of the road one behind the other and never side by side, so that you occupy only a small part of the road and allow other vehicles to pass freely
- when turning left, always look behind you and give a clear hand sign that you intend to turn
- while riding downhill, always stay on the far right side of the road and do not cut across the turns
- respect traffic rules and signs which apply to motor vehicle drivers
- always have sufficient amounts of water or other refreshing drink with you
- before taking a specific cycling route, inspect its difficulty and make sure you have an adequate level of fitness to endure it
- check the weather forecast and do not take a ride in unfavourable weather conditions such as heavy rain or strong sun and high temperatures

# Pictogram explanation



- Green routes:  
paved routes in the cluster area
- Brown routes:  
mountain-bike trails in the cluster area

- Type of the trail: asphalt
- Type of the trail: unpaved
- Length of the trail
- Circulat trail
- Riding time
- Altimetry
- Bicycle type

Level of difficulty:

- soft
- medium
- difficult

- Info Point – Tourist Office
- Souvenirs
- Rooms
- Camping
- Castle
- Archeological site
- Cultural itinerary
- Bike rental

- Bike repair shop
- Bike & Bed facility
- Restaurant, bar
- Emergency
- Dentist
- Veterinarian
- Ecological honey
- Food & drink tasting
- Agro tourism
- Production and sale of Istrian posciutto
- Olive oil road
- Truffle products
- Wine road
- Natural attraction
- Adrenalin park
- Horse back riding
- Rock climbing - free climbing
- Scuba diving
- Golf course
- Paragliding
- Sacral structure
- Lookout
- Spa
- Cave

WE RECOMMEND!

A choice of **on-street cycling routes** for **recreational cyclists** who like to enjoy in nature, culture, and gastronomy

We have prepared brand new cycling circuits that give you the possibility to get to know the beautiful and clean environment of the North-Western Istria and its rich enogastronomic offer. These slow paced routes will allow you to enjoy in all the splendours of Istria without having to follow the group which gives you maximum flexibility and permits you to stop any time you want to rest or take a picture of one of the many beautiful views.





## 1

# Archaeological sites and Wine Roads of Umag and its surroundings

## Route description

Shortly after starting in the tourist settlement Katoro the route turns left on the main road and continues straight through the villages of Zambratija and Bašanija (attention, traffic!). At 3.7 km in Bašanija turn left in the village centre and descent towards the sea and the lighthouse. Continue on the side road along the coast until arriving back on the main road and take a left (attention, traffic!). Continue straight, at 6.9 km turn right and take the trail through the acres. At 7.3 km when you arrive to the side road take a right towards the village Alberi, pass through the village Crveni Vrh near the golf court and you will arrive to the village Medigija on a side road where you turn left. At 14.7 km you will come across a small side road that goes right towards the village Valica. Take this road and continue straight to the village Kmeti. Here the route goes on a somewhat busy road so pay attention to the traffic. Turn left on the main road and ride through the villages Sv. Marija na Krasu and Korsija where you have to turn right towards the village of Buščina. At the end of the village Buščina you will come across a side road where you turn right and continue straight through the villages of Farnezine and Vilanija to Petrovija. In Petrovija take a right turn in the direction of Umag and after only about 10 metres again turn right towards the village of Jeci (attention to traffic in Petrovija!) After the village of Jeci continue along the unpaved road for approximately 1 km until you arrive to the paved road. Turn left on the paved road and descend to the town waterfront and town square in Umag. Return to Katoro along the road by the sea which goes through the marina and tourist settlements Punta and Stella Maris.

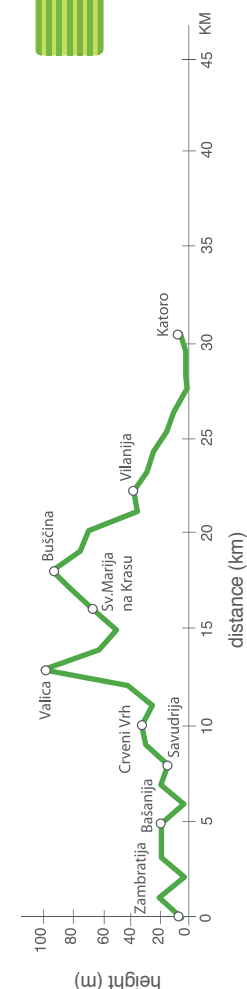
## What to visit

The lighthouse in Savudria, Alberi - beautiful view of Piran Bay; Wine cellar Degrassi in Bašanija - one of the leading Croatian wine producers; Extra-virgin olive oil tasting parlour Pavlović in Frančeskija, Umag; restaurants in Savudrija widely known for excellent fish food; Town Museum in Umag with its archaeological collections; Archaeological site Cape Tiola ("Rt Tiola") in Katoro; Tavern "Buščina" that offers traditional Istrian cuisine with local specialties made with truffles and wild asparagus, and a special delicacy - meat of Istrian cattle (prior reservation needed).

Special events - See on: [www.istra.hr/umag](http://www.istra.hr/umag) ; [www.istra.hr/savudrija](http://www.istra.hr/savudrija)



32 km  
2,5 – 3 h  
min 3 – max 100 m  
95%  
5 %  
trekking





## 2

## Southern Umag and the ride on the coast

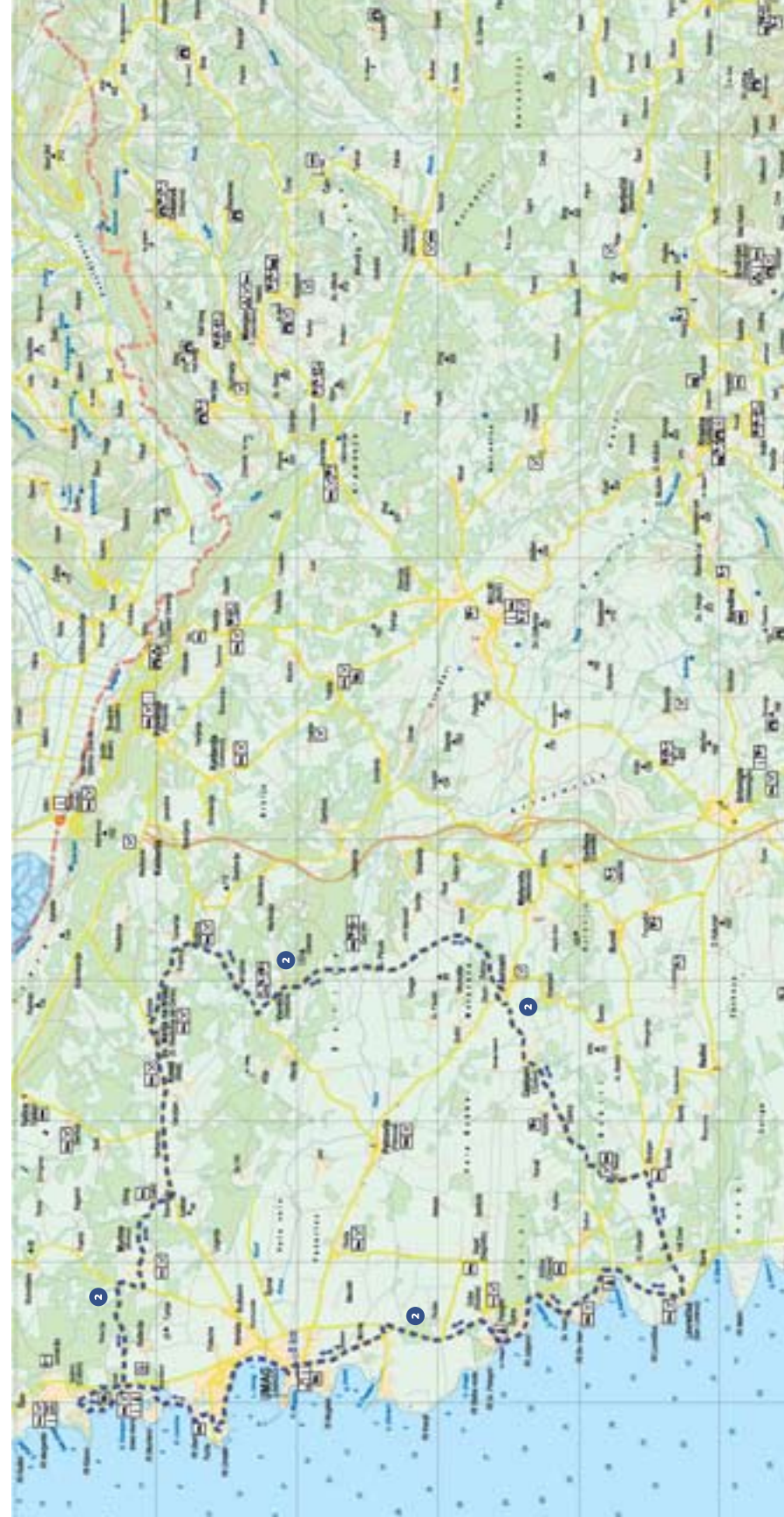
### Route description

Start in tourist settlement Katoro and on the main road immediately turn right; at 0.5 km turn left to the side road towards the village of Murine. At 2.0 km you will come across a side road where you have to turn right and ride for about 400 metres (until the "konoba"), and there turn left to the village. Continue along the winding small road through the settlement always following the direction of the road. On 3.7 km the road forks, continue to the right. Come to the main road (attention, traffic!), turn left and continue straight through the villages of Kmeti and Marija na Krasu to the village of Korsija. Turn right towards the village of Buščina. At the end of Buščina you will come across a side road where you turn right and continue through villages of Farnesina and Vilanija. At 10 km turn left on the small road towards the village of Vardica and keep riding straight to the village of Juricani where you turn right on the main road (attention, traffic!). After only 200 m down the main road, turn left to the side road towards Wine Roads and Olive Oil Roads. At 13.9 km you will come across a side road, turn right and continue straight through the villages of Čepljani and Zakinji after which you turn left on the side road at 15.5 km. Continue straight ahead to the village of Babići, and at the fork road continue left to the village of Škrinjari. On the crossroads turn right in the direction of Lovrečica (pay attention to the traffic on the crossroads before Lovrečica!) Ride straight to Lovrečica and in the village turn right in the direction of Umag. Follow the secondary roads by the sea and occasionally the main road all the way until you arrive to a small church by the sea at 22.4 km. Take the right turn into the village of Špina and go to the small road which goes through the village and leads to the main road (attention, traffic!); turn left and ride to the centre of Umag. Return to Katoro along the small road on the coast which goes through the marina and tourist settlements Punta and Stella Maris.


### What to visit

Tavern "Buščina" in Buščina and tavern "Nono" in Petrovija offer traditional Istrian cuisine with local specialties made with truffles and wild asparagus, and a special delicacy - meat of Istrian cattle (prior reservation needed); wine cellar Coronica in Korenike - producer of one of the most appreciated Malvasia wines; wine cellar and olive oil production with tasting parlour CUJ - Kraljević in Farežine; church organ from 1773, the oldest in Istria, in St Lawrence church in Lovrečica. The Horse Centre Goli vrh offers organized horse riding excursions through the local forest trails (prior reservation needed).

**Special events - See on:** [www.istra.hr/umag](http://www.istra.hr/umag)



30 km  
2,5 – 3 h  
min 3 – max 93 m  
100 %  
trekking





## 3

## Medieval towns and wine roads of **Momjan**

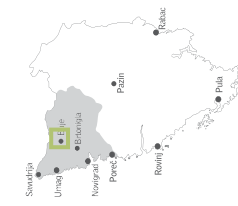
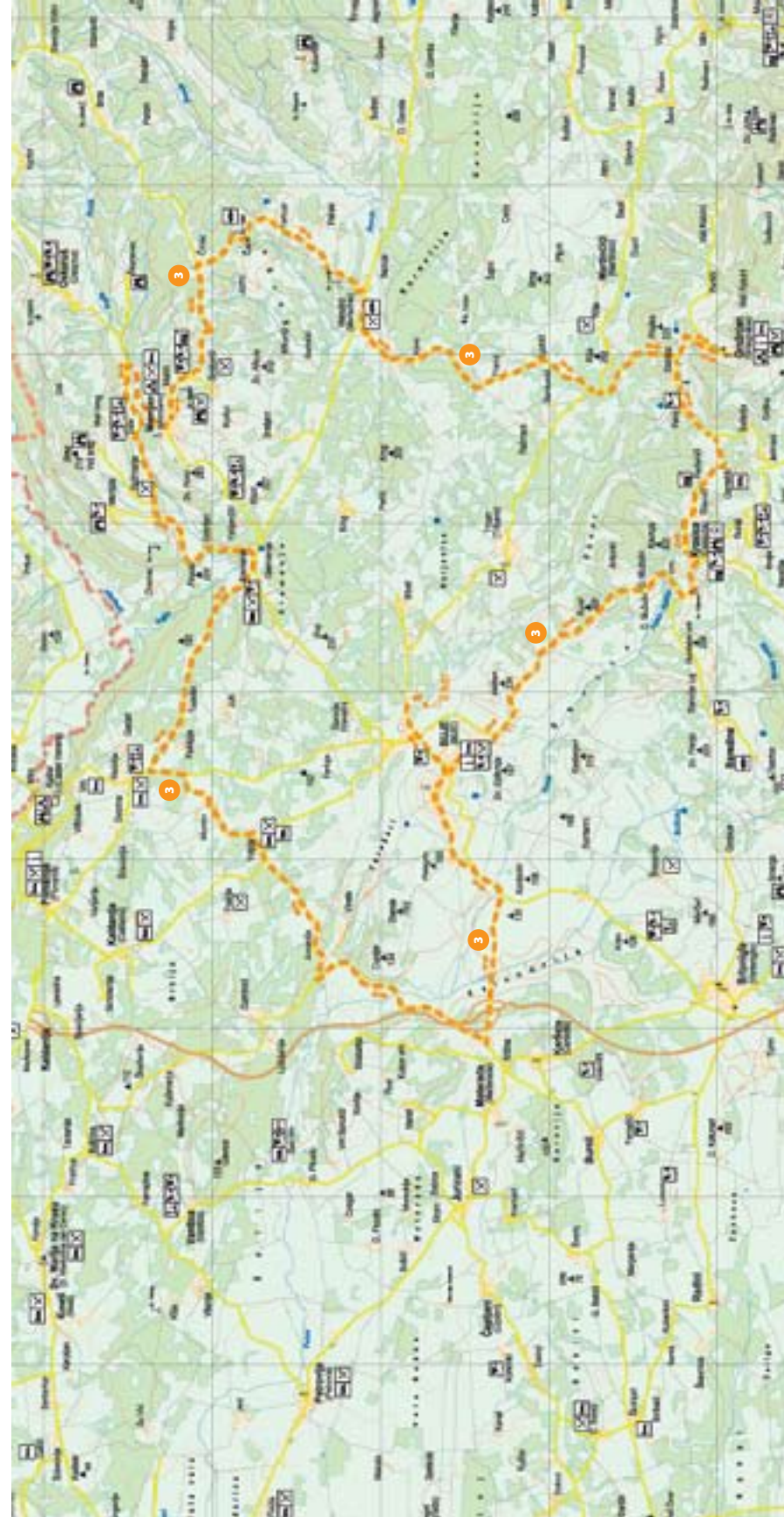
### Route description

Start on the parking lot neat the football field along the narrow road uphill until you reach the road Grožnjan-Buje; turn left and pass crossing with the main road (attention, traffic!) uphill towards Buje. At 1.3 km turn right to the one-way street which leads to the centre of Buje; descend along the narrow road back to the main road (2.8 km); continue on the right downhill in the direction of Umag to 5.1 km; turn right to the side road, direction of "Kaldanija". You will come across a side road where you turn right; carry on to 9.4 km; then cross the main road (attention, traffic!) and you will come to the village of Volpija. In front of the rural hotel "Parenzana" turn left and ride to 11 km; now turn left to the main road (attention, traffic!); already at 11.4 km turn right towards Kremenje. At 14.1 km you will come to Kremenje; turn left on the crossroads and at 14.3 km turn left again to the side road for "Oskoruš". Head through vineyards to 17.9 km; then turn right towards Momjan and go uphill; on the crossroads in Momjan (18.9 km) turn left and continue uphill through the village of Sv. Mauro to Črnci where right after the signpost (21.1 km) you turn right downhill to Marušići. In Marušići turn right on the crossroads and on 24.1 km turn left on the road for "Grožnjan". At 27.7 km you will come to the road Buje-Grožnjan, turn left and ride straight to Grožnjan. From Grožnjan take the same road back to the village of Stanica; turn left uphill, ride to the fork road at 31.6 km and turn right uphill. On 33.4 km you will come to Krasica on the main road; turn right uphill and ride along the main road to Buje and the departure point. Attention on the traffic on the main road!

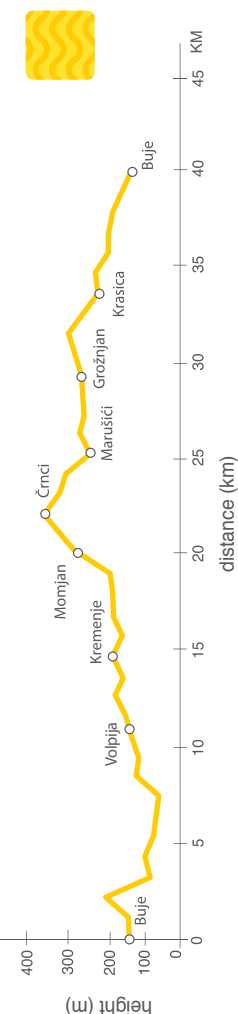
### What to visit

The most interesting part of this route is its second part. It passes at the foot of Momjan through the valley of the river Arčila where you will find vineyards, a waterfall, the town Momjan and its famous castle, and several wine cellars that offer top quality wines. We recommend the wine cellar Kabola where you can try the renowned Muscato from Momjan, and the wine cellars Rino and Stari Podrum. If you want to try the local cuisine and local specialties with wild asparagus, truffles, and wild game, visit the agro-tourism Sv. Mauro in Momjan, tavern Furia in Smilovići, rural hotel La Parenzana in Voplija, and restaurant Pjero in Kremenje. From Momjan the route goes uphill to 322 m from where you can enjoy in the exceptional view on the surrounding valleys. The last town on the route is Grožnjan, a picturesque medieval town with numerous art galleries and ateliers which gave it the name of the "town of artists". Wine and truffles products can be tasted in the Zigante store in Grožnjan.

**Special events - See on:** [www.tzg-buje.hr](http://www.tzg-buje.hr); [www.tz-groznjan.hr](http://www.tz-groznjan.hr)



38.8 km  
4 – 4.5 h  
min 152 – max 322 m  
100 %  
trekking





## 4

# Oprtalj and the authentic flavours of rural Istria




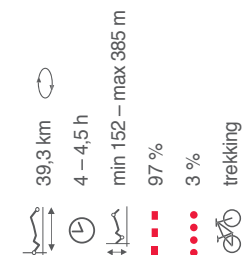
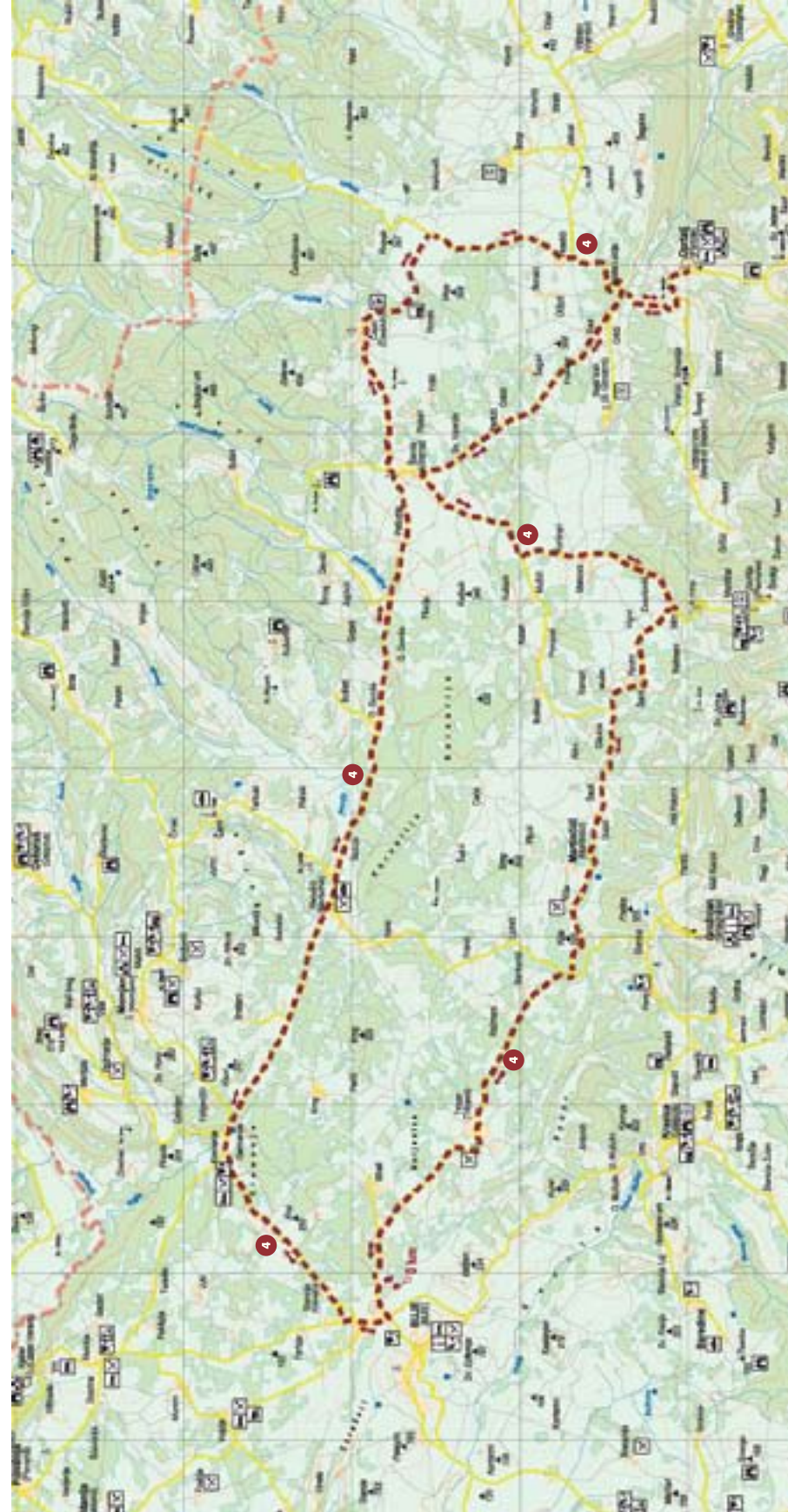
## Route description

Start at the parking place near the football field along the narrow road; when you come to the road Grožnjan-Buje turn left and head to the crossroads with the main road, turn right (attention, traffic!); carry on to the exit for Koper; turn right and further on turn right again onto the road for Kremenje. Pass through Kremenje, Marušići, Donja Gomila and when you come to the village of Šterna, turn left uphill towards Čepić. In Čepić on 14.0 km at the fork road take the road on the right; at 14.7 km on the next fork road continue on the left along the unpaved road to the paved road at 15.9 km. Turn right and after the village of Hrastići turn right again (direction Oprtalj). In Sv. Lucija at the "stop" signpost turn left for Oprtalj and on 19.8 km you will arrive at Oprtalj. From Oprtalj take the road for Sv. Lucija and ride straight ahead to Šterna; in that village turn left to the direction of Grožnjan. On 26.6 km turn left in the direction of Završje, and in the village of Mlin on 28.7 km turn right in the direction of Grožnjan. On 33.8 km you will come to the road Grožnjan – Buje; turn right and go back to the starting point through Triban.

## What to visit

Today's route passes through romantic villages of upper Buje region and takes you to Oprtalj, a picturesque town that used to be an important medieval centre of this part of Istria. Nowadays Oprtalj is a small town situated on a hill with a magnificent view of the surrounding valleys including the valley of the river Mirna which is an important habitat of the appreciated white truffle. The route takes you back to Buje along secondary roads that wind between woods and hills. If you are fond of original flavours and traditional cuisine, pay a visit to the agro-tourism household Tončić in the village of Čabrnica, near Zrenj (prior appointment obligatory), while in the village of Kremenje you can visit the restaurants Marino and Pjero known for truffle-based specialties, as well as the wine cellar Kabola with its top quality white and rose wines. In Oprtalj you can taste original Istrian products in the tasting parlour of the store "Loggia".

Special events - See on: [www.tzg-buje.hr](http://www.tzg-buje.hr); [www.istra.hr/oprtalj](http://www.istra.hr/oprtalj)





## 5

## Intact nature of **Mirna Valley** and Wine Town **Brtonigla**

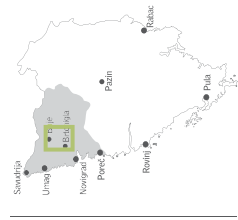
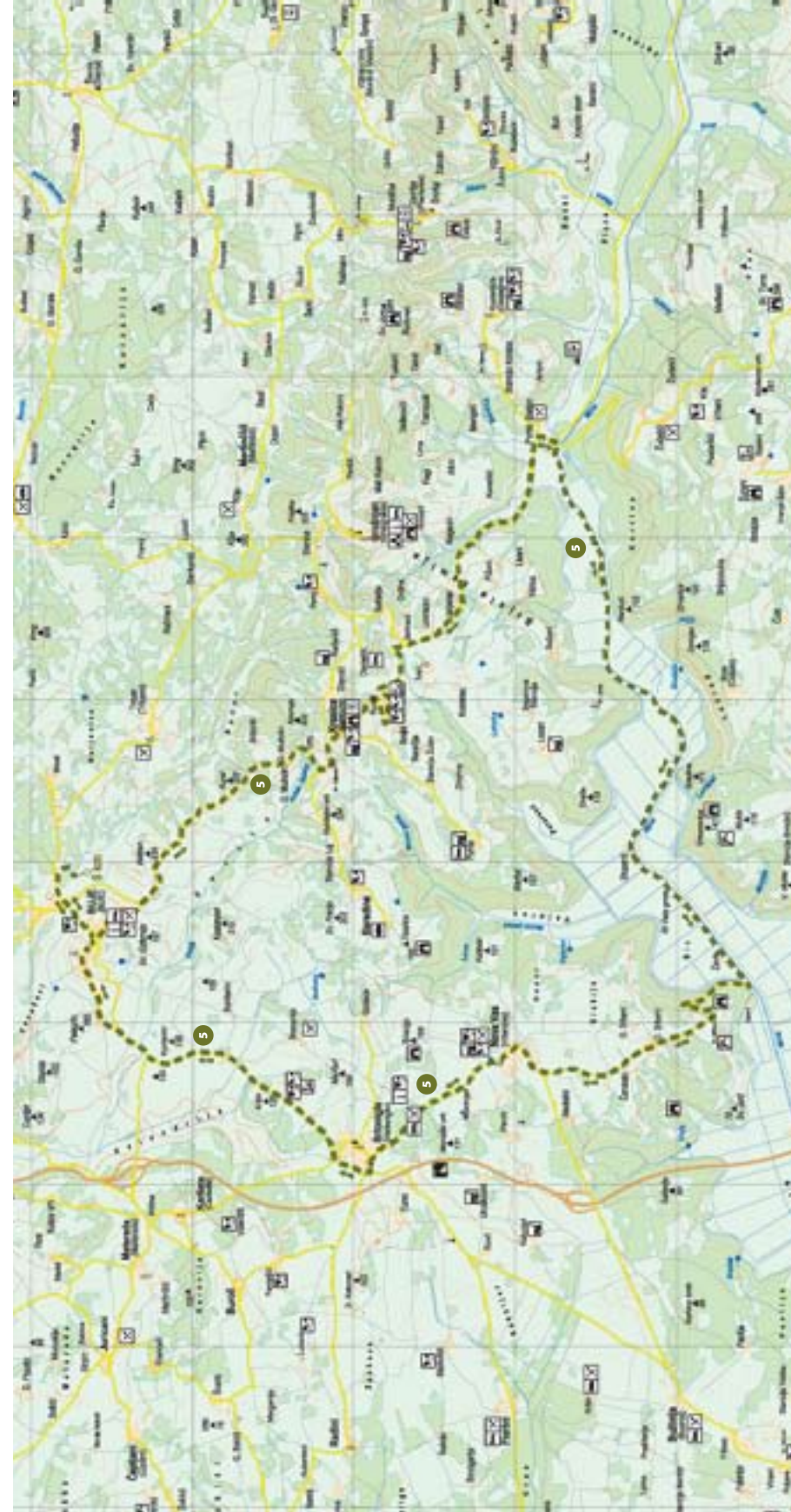
### Route description

Start from the parking lot near the football field along the narrow road to the road Grožnjan-Buje. Take this road to the main crossroads then turn left onto the main road (attention, traffic!) and ride mainly downhill through villages of Krasica and Biješe Zemlje to the river Mirna. Just before the bridge (11.6 km) turn right onto the unpaved trail. Carry on along the road which follows the river to 19.6 km and turn right and uphill onto the paved road; the road goes through Serbani and Nova Vas to Brtonigla. From Brtonigla go down onto the main road Novigrad-Buje, turn right (attention, traffic!) and ride along the main road to the road Umag-Buje; turn right uphill towards Buje. At 30.1 km turn left to the side road which leads into the very centre of Buje; from there, ride downhill towards the starting point near the football field.

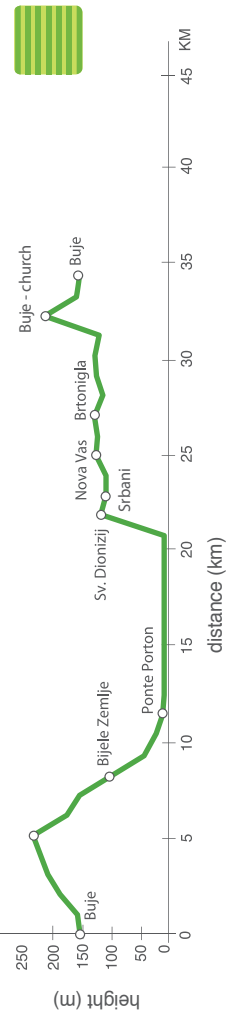
### What to visit

Brtonigla region is a famous wine growing area with many taverns and wine tasting parlours, among which we recommend Veralda near Brtonigla and the wine boutique San Rocco in the centre of the village. Brtonigla is the home of one of the leading restaurants of the region, San Rocco, famous for its imaginative fish and truffles-based cuisine (prior reservation obligatory), and for those who are fond of traditional cuisine we recommend the taverns Astarea and Morgan in the nearby village of Bracanija. The most significant natural phenomenon that is certainly worth visiting is the karstic cave Mramornica near Brtonigla. The valley of the river Mirna is surrounded by beautiful and peaceful nature.

Special events - See on: [www.tzg-buje.hr](http://www.tzg-buje.hr); [www.tzo-brtonigla.hr](http://www.tzo-brtonigla.hr)



33 km  
3 – 3,5 h  
min 1 – max 228 m  
70 %  
30 %  
trekking





## Selection of circular **mountain bike** trails

(combination of unpaved and paved roads)

The magnificent landscape that gradually ascends from the sea towards the hinterland of Istria makes it an ideal area for mountain bike lovers. Only a few kilometres away from the sea you will come across hilly areas. Here you can enjoy your ride on marked and unmarked mountain bike trails that lead you through gorgeous and almost virgin nature to explore the medieval towns set hilltops offering spectacular views of the surrounding villages, churches, and the blue sea. We have decided to present you 7 selected routes, while 6 more routes can be found in the map in this guide book. Together they represent a network of mountain bike hill trails covering the whole area of North-western Istria. Have a great biking adventure in North-western Istria!





# 7 St. Pelagius Road - Novigrad



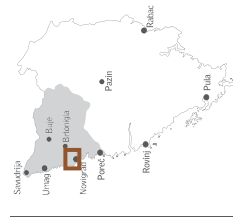
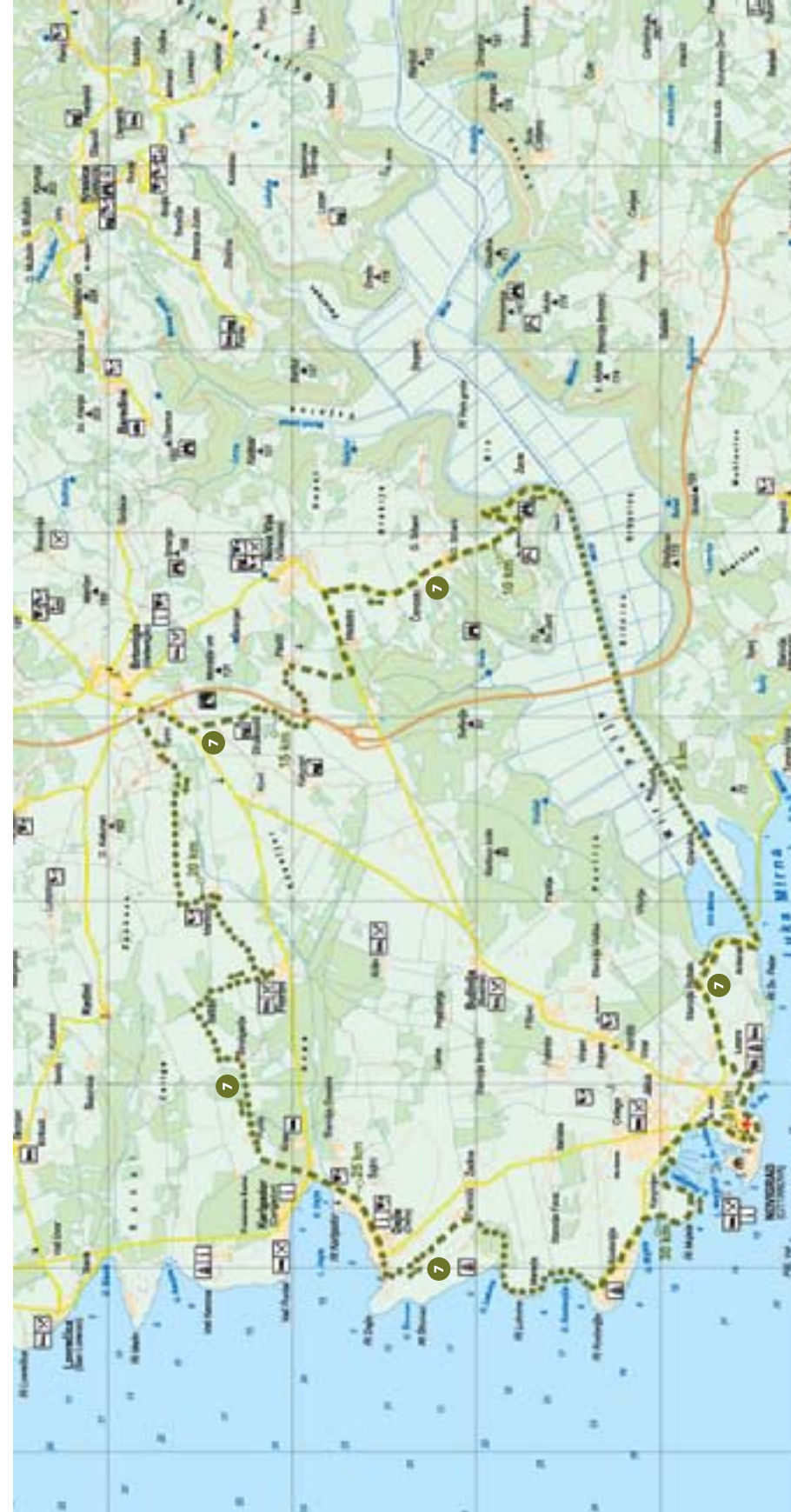
## Route description

Start in Novigrad (Mandrač) along the coast to the hotel Maestral and take the main road. Ride through villages of St. Roželo and Antenal (attention, traffic!). After Antenal (just before the bridge) turn left to the unpaved trail by the Mirna river and carry on to 5.3 km; take the road on the left and uphill to Sv. Dionizije. Continue over Serbani and Nova Vas, turn left for Pavići, St. Druškovići and Turine and along the country road continue over Marinčiči, Fiorini, Balbije, Štroligarija and Punta to Karigador. In Karigador take the road on the left for Dajla and along the coast over Maređa, Pineta and Karpinjan arrive to Novigrad.


## What to visit

The start of today's stage is in Novigrad, a romantic fisherman's town with partially preserved town fortification walls, a unique town loggia at the very seaside, and the St. Pelagius church with a crypt that houses a unique sacral collection. The route goes through the fertile valley of the river Mirna and passes near the cellars of the "wine town" Brtonigla and the cave "Mramornica" which offers an inside view of the magnificent Istrian karstic subterranean world. Along the route you will pass through the woods, small villages, vineyards, olive groves, acres, as well as ride on secondary roads and paths by the sea. Going through the village of Dajla we recommend you to visit the wine producer Palčić and to taste his merlot, cuvee or his pearl wine frizzantino, obtained from the red teran, as well as the long standing oil mill and the oil tasting house "Al Torcio" with tradition that started years ago. After returning to Novigrad, we recommend having a lunch in one of the selected fish restaurants - Damir i Ornella, Čok, or Pepenero.

**Special events - See on:** [www.novigrad-cittanova.hr](http://www.novigrad-cittanova.hr); [www.tzo-brtonigla.hr](http://www.tzo-brtonigla.hr)



34,1 km  
3 – 3,5 h  
min 4 – max 180 m  
50 %  
50 %  
MTB





## 8

## Novigrad - From the sea to vineyards and olive groves



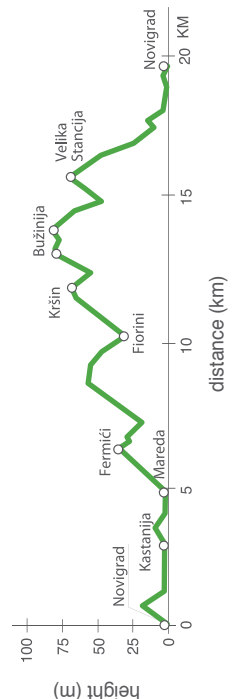
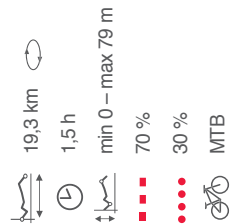
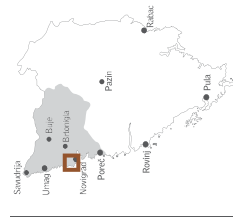
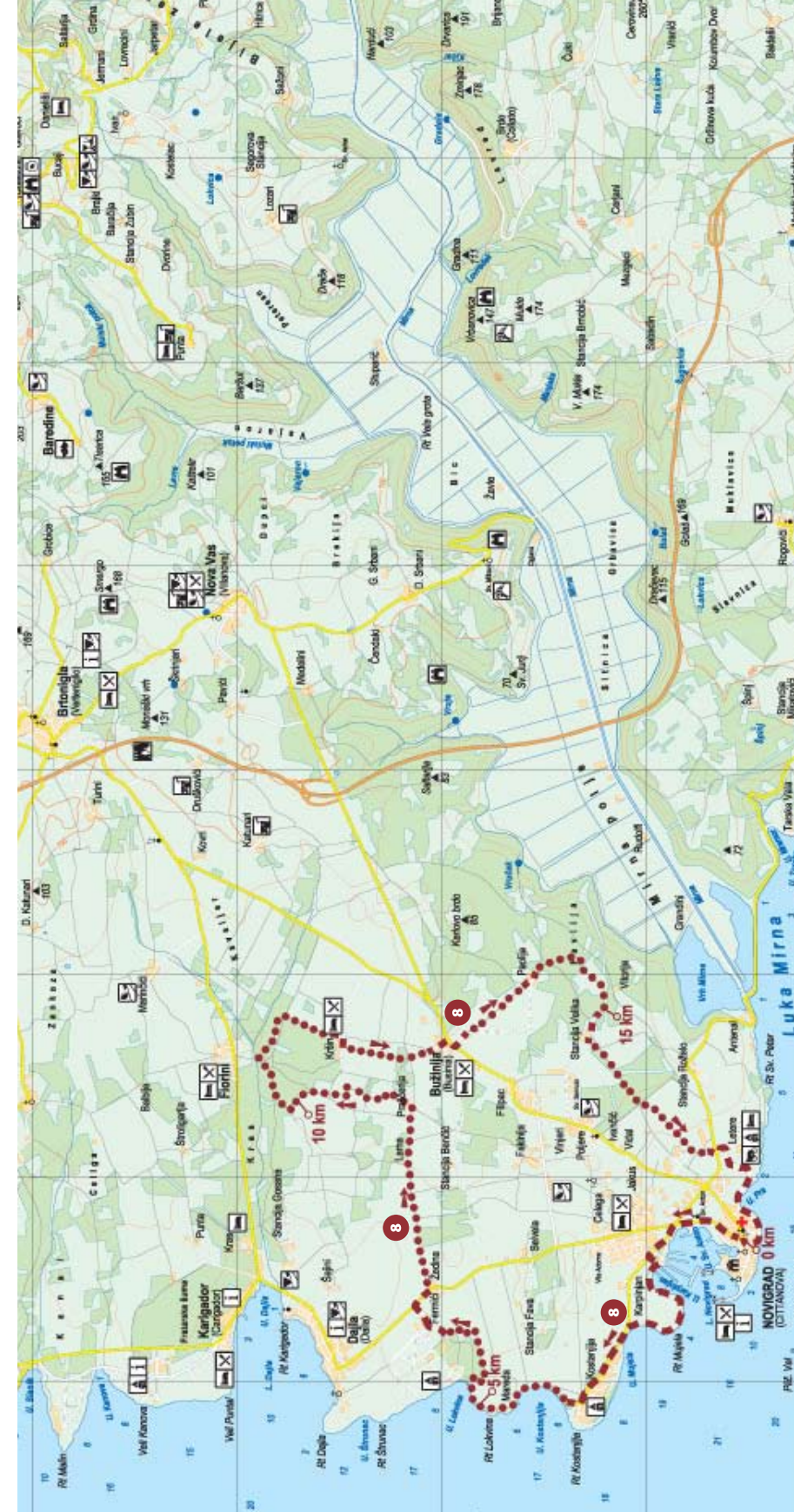
## Route description

Start from the parking lot near marina Nautica along the coast heading towards Kastanija then turn right towards Mareda. From Mareda turn right towards Feričići to the main road which we pass on the unpaved trails riding near vineyards and olive groves. Pass Fiorini and continue on the right to Kršin and Bužinija. In Bužinija take the main road (direction Novigrad) and after 150 m turn right to Paolija and Velika Stancija. Ride on the unpaved trails to the road towards Hotel Maestral. Pass the hotel and continue to Novigrad.

## What to visit

The stage starts from the wonderful small fisherman's town of Novigrad which is located on Istria's west coast. It stands out amongst the numerous Istrian towns for its unique natural beauties, rich cultural heritage and the kind-heartedness of its inhabitants. Novigrad's historic town centre is located on an island which was connected to the mainland in the 18th century. The partially conserved medieval town fortification walls are one of the most interesting symbols of this tourist destination. The bell tower of St. Pelagius church on the main town square was built on the model of St. Mark's bell tower in Venice, and the view of the city from its top is breathtaking. Novigrad also homes the permanent installation of Austrian-Hungarian navy called the Gallerion which offers a vast collection of nautical exhibits that are well worth seeing. The route follows the coast all the way to Mareda, where we turn on dirt roads that wind through picturesque vineyards and olive groves, taking us through Fiorini, Kršin, Bužinija, Paolija and Velika Stancija. Before arriving to Novigrad you shouldn't miss the tasting parlour of the olive oil producer Babić and experience its magical world of scent and taste where you can try many various types of extra virgin olive oil. In case you get hungry along the route, we recommend visiting the fish restaurant Giovanni located in St. Roželo near hotel Maestral. On our way back to Novigrad we stop either at Rivarela or under the city walls to enjoy one of the most beautiful sunsets on this part of the Adriatic. After the return to Novigrad, we suggest a glass of excellent wine in coffee & wine bar Vitriol, a light meal in one of selected fish restaurants Sidro or the tavern Tabasco.

Special events - See on: [www.novigrad-cittanova.hr](http://www.novigrad-cittanova.hr); [www.tzo-brtonigla.hr](http://www.tzo-brtonigla.hr)





## 9

## Momjan Moscato Route



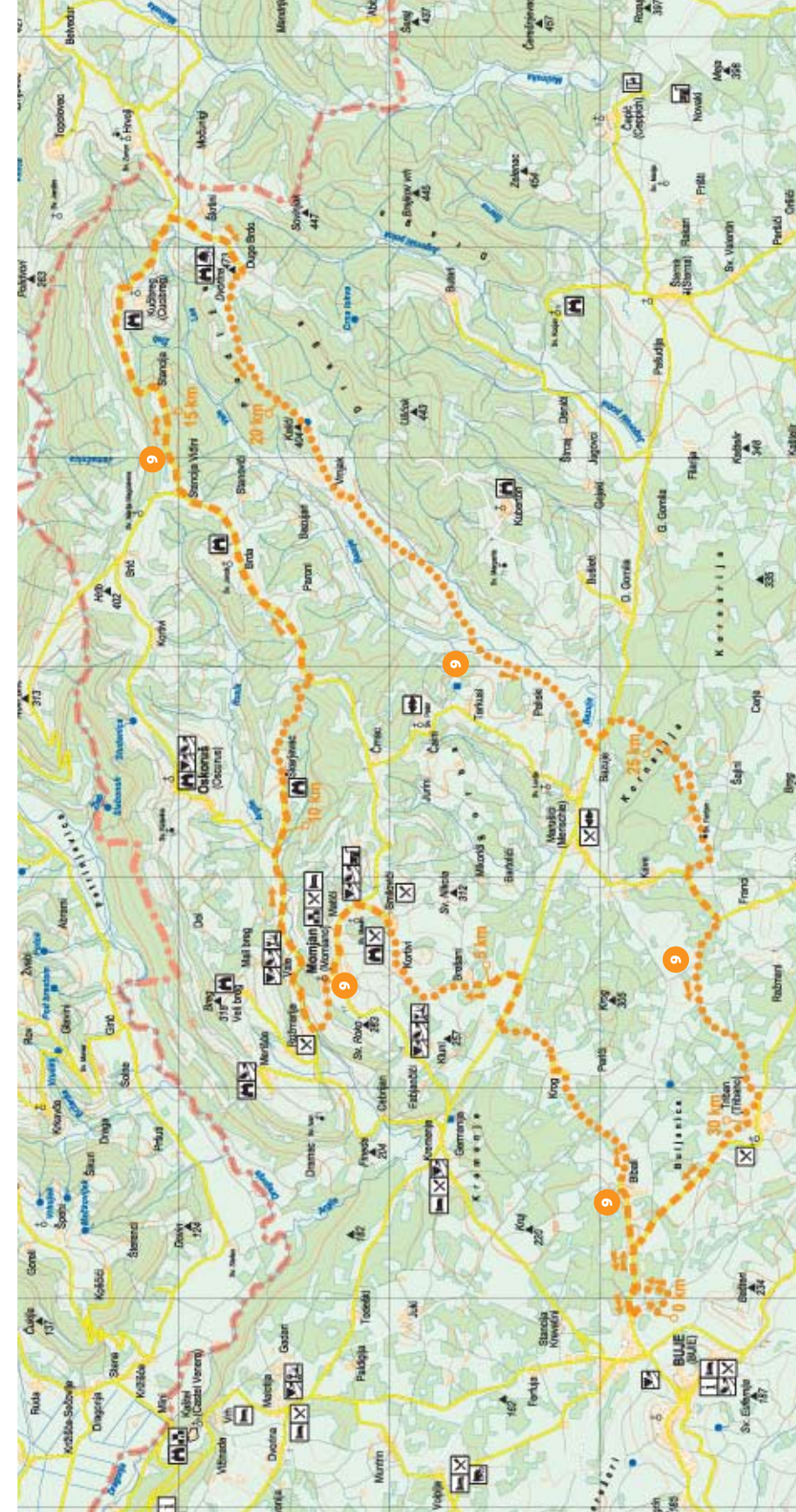
## Route description

Start in Buje (football field) to Bibali and take the unpaved road through Kruga and Smilovići to Momjan. From Momjan descent to the valley pass the medieval castle and turn right towards Škarjevac; continue through Brdo and Kučibreg to Dugo Brdo, and then descend to Vrnjaki and Marušići. From Marušići following the edge of the forest Kornarija arrive to Sv. Florijan, Tribani, and carry on to the starting point in Buje.

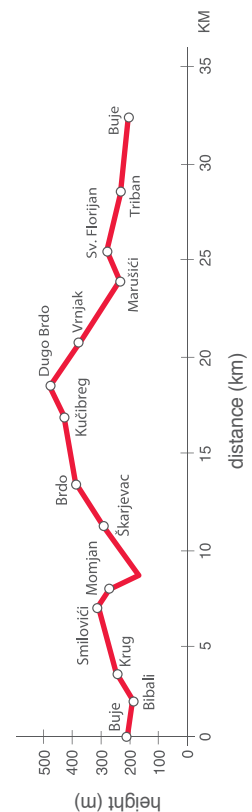
## What to visit

On this route you will get to know the gentle green hills of central Istria, covered with forests, vineyards and olive groves, and ride through typical Istrian villages with picturesque stone houses. The central part of this route is Momjan and the small river Ardila in the nearby valley. We will visit the ruins of the medieval castle of Momjan and the wine cellar Kabola where you can taste the famous Moscato from Momjan. From the hill tops you can admire the magnificent view with the Istrian inland on one side and of the Slovenian coast on the other. We recommend taverns Stari podrum and Rino in Momjan, as well as restaurant Marino and tavern Pjero in Kremenje with truffle-based specialties and traditional cuisine.

special events - See on: [www.tzg-buje.hr](http://www.tzg-buje.hr)



32,8 km  
3 – 3,5 h  
min 152 – max 445 m  
50 %  
50 %  
MTB





## 10

## The Istrian Malvasia Route



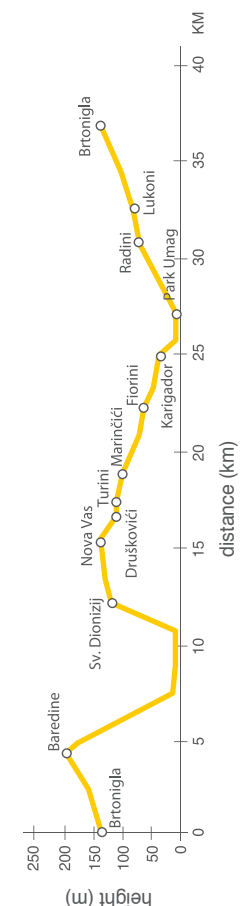
## Route description

Start in the town square in Brtonigla, take the road for Grobice and you will soon reach Baredine from where you descend to the valley of the river Mirna. At the bridge and the main road turn right towards Antenat. After 1.8 km turn right and uphill to Sv. Dionizije, then through Serbani, Nova Vas, Pavići and Druškovići arrive to Turina and continue to Marinčiči. From there, along the paved road through Fiorini continue to Karigador. In Karigador turn right and at the nearby entrance of the Camping Park Umag turn right on the unpaved road through Radini and Lukon back to Brtonigla.

## What to visit

The route starts in Brtonigla, the “wine town” with two exceptional taverns, As-tarea and Morgan (Bracanija), as well as the restaurant San Rocco where you can experience the unique flavours and riches of Istrian cuisine. For wine lovers we recommend the wine store San Rocco and the wine cellar Veralda where you can taste wines and top quality olive oils. The route continues along country roads through vineyards, olive groves, and along the river Mirna all the way to the picturesque fisherman’s villages of Karigador and Dajla on the coast. You can visit the cave Mramornica near Brtonigla and the art gallery Aleksandar Ru-kavina in the town centre.

Special events - See on: [www.tzo-brtonigla.hr](http://www.tzo-brtonigla.hr)





## 11

Route Zrenj - Šterna - Oprtalj -  
Čabrnica - Zrenj

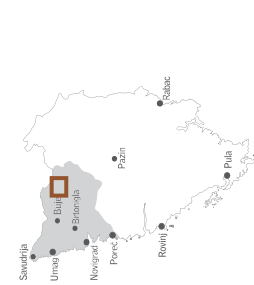
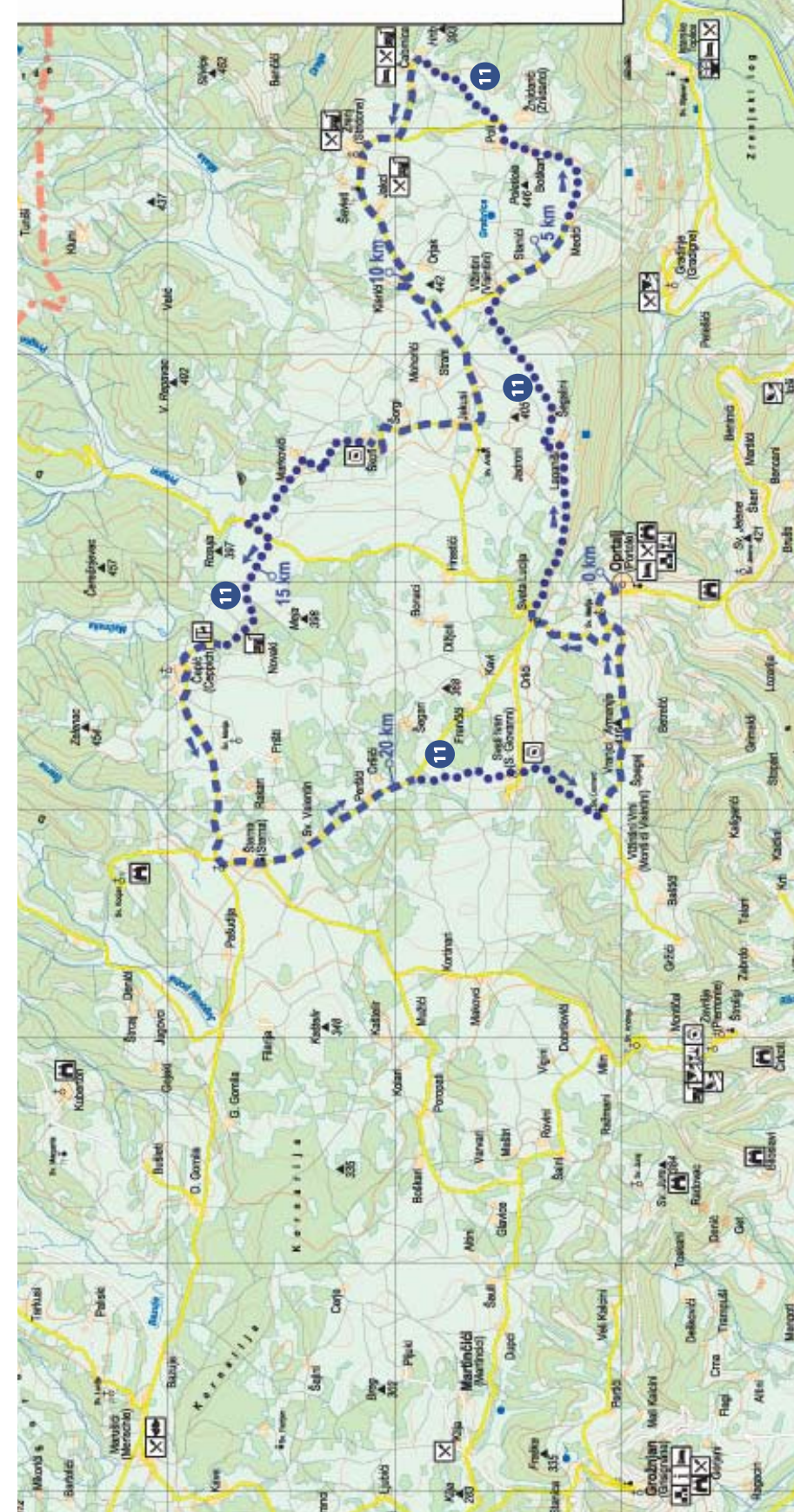
## Route description

Start from Zrenj towards Oprtalj arriving in Jakusi after 3 km. Head through Markovići and Čepić to Šterna and after 1 km of paved road take the trail to Sveti Ivan and Vrh to Oprtalj. From Oprtalj, through Sv. Lucija and Laganjš you arrive to the village of Žnjidarici. Carry on an unpaved trail to the village of Čabrnica and finally to the starting point in Zrenj.

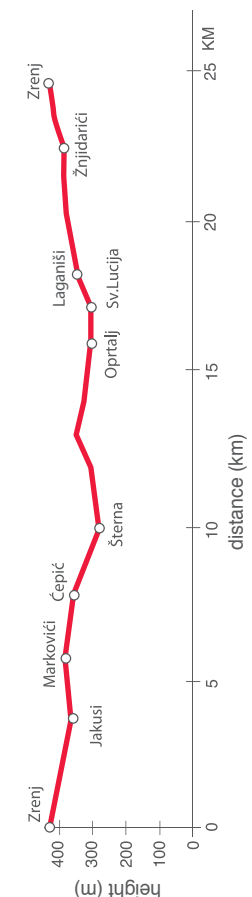
## What to visit

Along this route you will have the opportunity to fully enjoy in the beautiful hilly landscape, typical villages, and cultural heritage. The most attractive locations are the following: the ruins of the medieval castle Pietra Pelosa; the picturesque Oprtalj, a small town that used to be an important medieval centre of this part of Istria, where you should visit the loggia and the collection of stone monuments; the churches of the Blessed Virgin Mary and of St. Rocco decorated with frescoes. The agro-tourism Tončić and Gardina in the village Čabrnica near Zrenj offers great meals in a homey atmosphere.

Special events - See on: [www.istra.hr/oprtalj](http://www.istra.hr/oprtalj); [www.tz-buzet.hr](http://www.tz-buzet.hr)



23.9 km  
3 – 3.5 h  
min 18 – max 495 m  
60 %  
40 %  
MTB





## 12

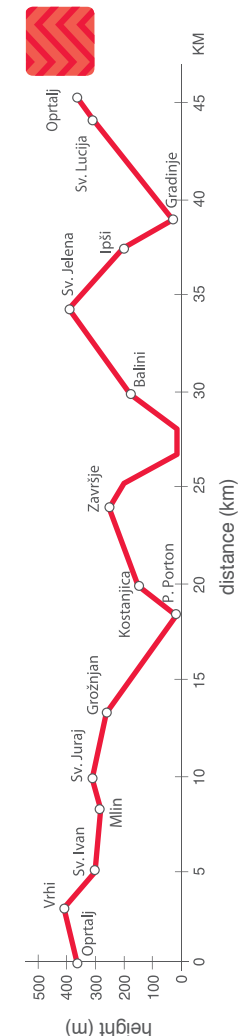
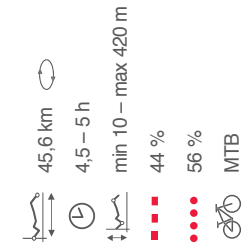
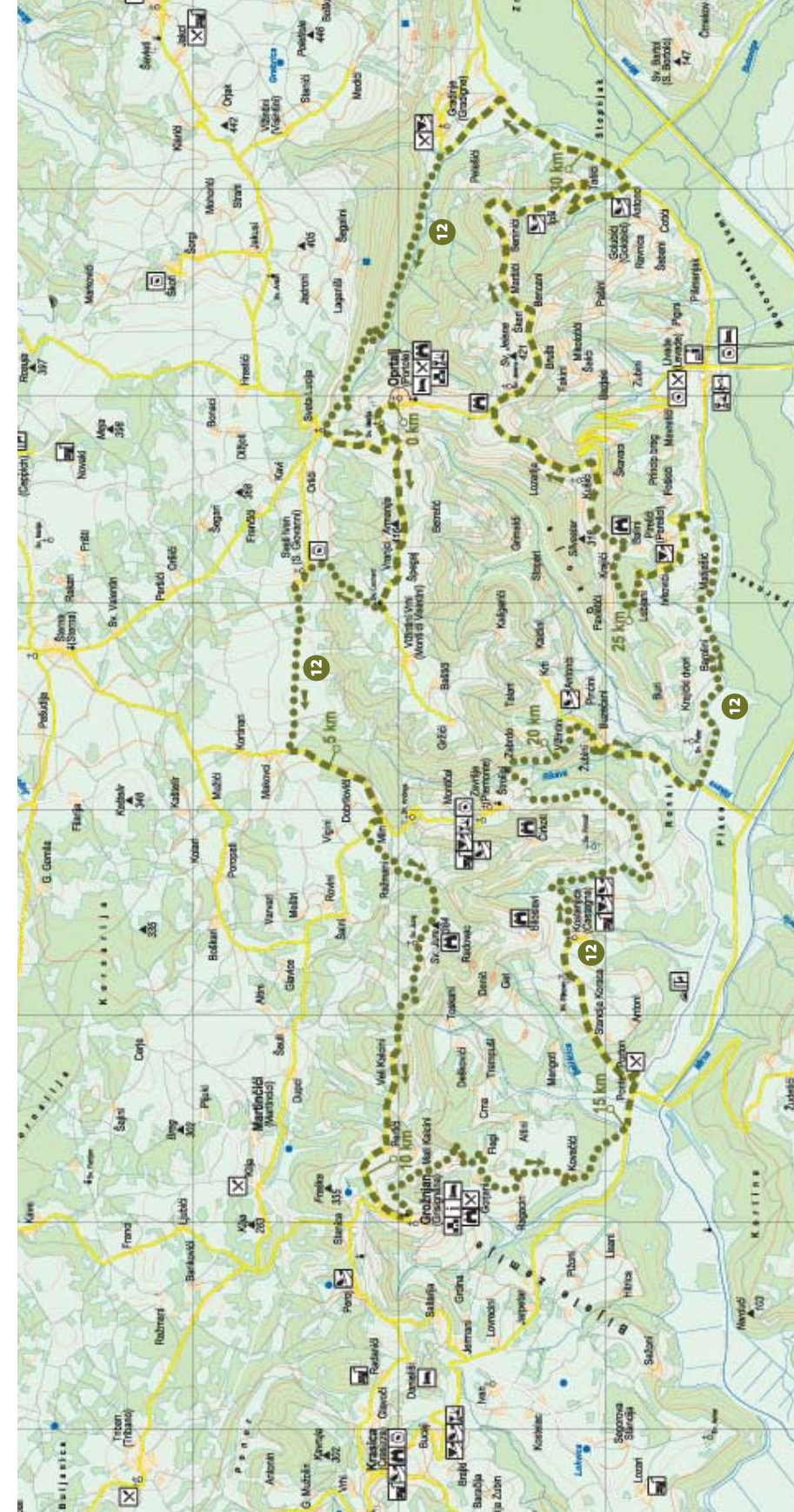
Route **Oprtalj - Grožnjan -**  
**Mirna valley - Oprtalj****Route description**

Start from the town square in Oprtalj, descend to the small church where you turn towards Vrh, and continue downhill through villages of Sv. Ivan, Makovci, Mlin, and Sv. Juraj to Grožnjan. From Grožnjan, carry on along the unpaved road downhill to Porte Ponton. Turn left uphill for Kostanjica and continue to Završje; turn right onto the former railway Parenzana, pass through the two tunnels and over an attractive viaduct to reach Zubini then the valley of the river Mirna. Turn left onto the unpaved road towards Livade, and after 1.5 km take the road on the left towards the village of Balini. Continue uphill to Sv. Jelena and then downhill through Ipšje to Gradinje. Continue uphill to Sv. Lucija and Oprtalj.

**Not to be missed**

The starting point of today's stage is in Oprtalj, a small town that used to be an important medieval centre of the region and where history left its marks at every corner. You should visit the loggia that homes the collection of stone monuments, and the churches of the Blessed Virgin Mary and of St. Rocco decorated with frescoes. In the store "Loggia" you can taste typical Istrian products. Besides Oprtalj, the route takes you Završje, a historic place where time seems to have stopped, and Grožnjan, the picturesque town protected by fortification walls from every side, with its numerous art galleries and ateliers which gave it the name of 'the city of artists'. On this route you will come across one of the leading Croatian olive oil producers Ipšja in the village Ipšja, and the wine cellar Zigante in the village Kostanjica with its friendly staff and exceptional food and wines. Another interesting agro-tourism is situated in the village Montizel and it is run by the Pincin family.

**Special events - See on:** [www.tz-groznjan.hr](http://www.tz-groznjan.hr); [www.istra.hr/oprtalj](http://www.istra.hr/oprtalj)





## 13

Route **Savudrija – Crveni Vrh – Kanegra – Katoro – Savudrija**

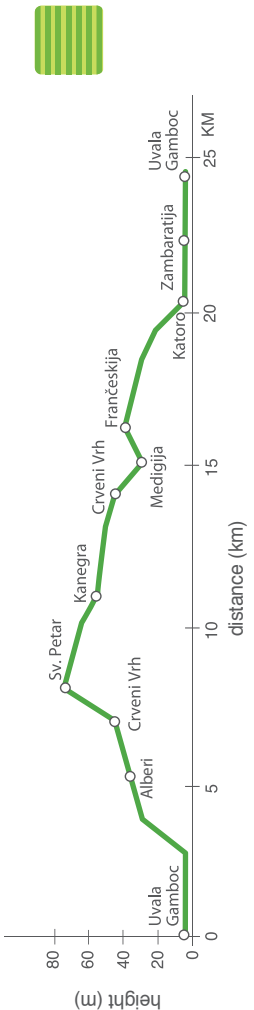
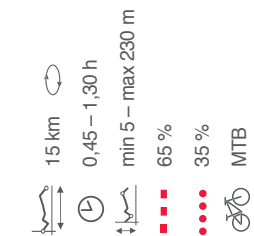
## Route description

Start in Gamboc bay (roundabout) in the direction of the nearby lighthouse in Savudrija, continuing along the coast to Ravna Dolina, through Borozija RV camping and reaching the entrance to the ancient Roman port Savudrija. Cross the small bridge and continue uphill pass the St. Ivan church, carry on downhill to the ancient port then continue towards Stancija Grande and Alberi after which take a left turn heading towards the village Riva. The route continues on an unpaved trail to the St. Peter lookout and Kanegra where it briefly goes back on the paved road. Pass Kanegra take the unpaved road towards Riva and Crveni vrh then turn right onto the paved road to the golf course Medigije. Here turn left towards the Horse Centre Jurcanija and then descend to the tourist settlement Sol Polynesia. Pass through the tourist settlement and at its exit carry on an unpaved trail to the main road Umag – Svadrija in Zambratija. Continue the ride to the Istrian stone aqueduct where you take a left turn and take a road along the coast to the starting point in Gamboc bay.

## What to visit

The lighthouse in Savudrija is the northernmost part of Croatia, an in the town Savudrija the remains of the Roman port are still visible. The viewpoint St. Peter near Kanegra offers an amazing view on the Piran bay. In Bašanija you can taste the wine produced by Degraši who is one of the leading Croatian wine producers. Moreover, you can taste the "Pavlović" extra virgin olive oil, while in Frančeskija you can taste the Istrian prosciutto. In Crveni Vrh you can enjoy playing golf, and if you prefer going for a horse back riding excursion the Horse Center in Jurcanija is not far. Along the trail you will find numerous fish restaurants: Toni, Vilola, Pergola, Maruzzella, Rosetta, Antonia in Zambratija; Bruno in Bašanija; and Porto in Savudrija.

Special events - See on: [www.istra.hr/savudrija](http://www.istra.hr/savudrija); [www.istra.hr/umag](http://www.istra.hr/umag)





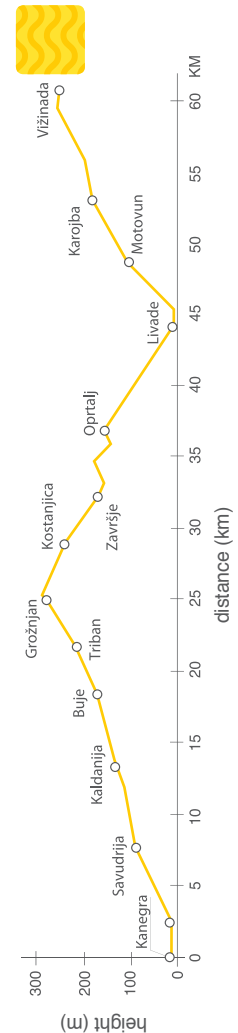
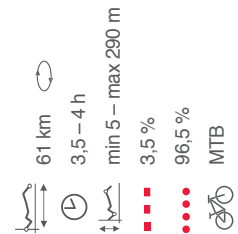
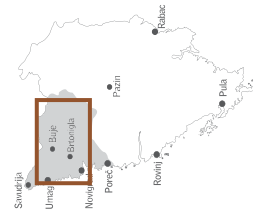
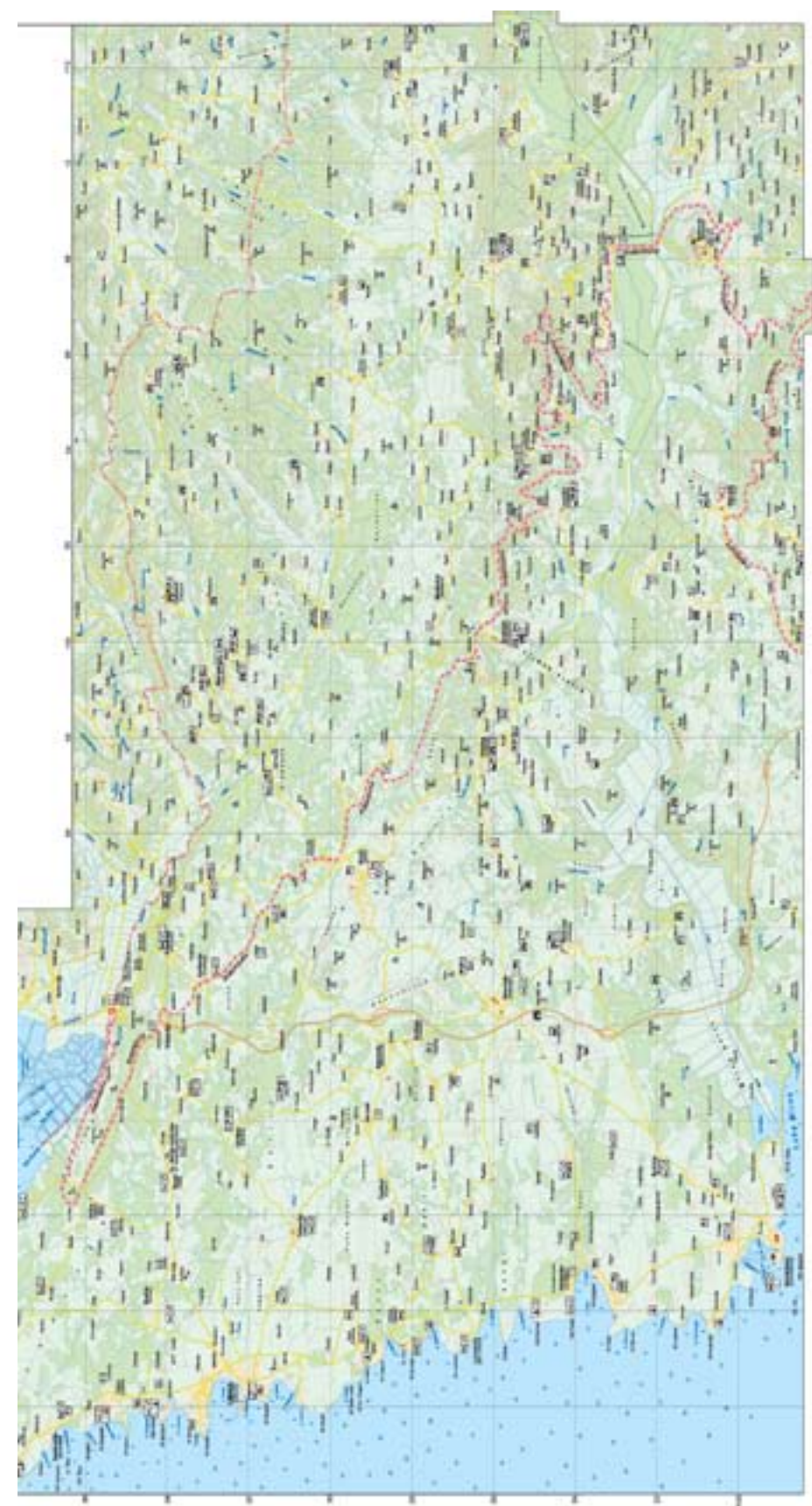
# MTB ROUTE PARENZANA



## About Parenzana

Parenzana was a narrow-gauge railway operating between 1902 and 1935 between Trieste and Poreč (at that time Parenzo, hence the name Parenzana). It connected Istria to the inland of the Austrian-Hungarian Monarchy, of which Istria was an integral part. The railroad was of extreme importance as it brought economic progress to the most isolated and poorest parts of Istria, therefore it is not surprising that people still remember it with respect and nostalgia. The railway transported wine, olive oil, salt, fruit, vegetables, lime, wood and other goods to the market and it ran through North-western Istria connecting Trieste with Poreč via Koper, Piran, Buje, Grožnjan, Završje, Livade, Motovun, and Vižinada. The last train rode on August 31st 1935. Since it couldn't compete with the road transportation it was dismantled, carriages and locomotives sold and reallocated, while rails were loaded on a ship for Abyssinia which allegedly ended up sunken somewhere in the Mediterranean. Even though it has been 73 years since Parenzana closed, most railway stations have survived as many were converted into homes. Viaducts and tunnels are preserved as well and are exceptionally attractive. Many passionate hikers, researchers, cyclists and nature lovers have been long aware of the beauty of this magical route emphasizing that it can have huge potential if adequately revitalized. With the financial support of the European Union, vegetation and obstacles have been cleared from the railway route, and the bridges have been restored and equipped with security fences. Being financed by multinational European Union and connecting three states - Italy, Slovenia and Croatia, Parenzana is rightly called The Path of Health and Friendship. On May 10th 2008, on the almost forgotten route of the former railway line, there was a formal opening of the cycling route "Parenzana".

**Special events - See on:** [www.tzg-buje.hr](http://www.tzg-buje.hr); [www.tzg-groznjan.hr](http://www.tzg-groznjan.hr);  
[www.tzg-motovun.hr](http://www.tzg-motovun.hr); [www.tzg-buzet.hr](http://www.tzg-buzet.hr)







### Route description

Even though the route starts near the border crossing Plovanija we recommend you start in the tourist settlement Kanegra, from where you should follow yellow markings in the direction of Buje. The route twists left at almost 180 degrees and passes by the former station Savudrija-Salvore; take the tarmac road there and continue towards the village of Markovac. In Markovac come off the route of the railway Parenzana and take the main road; turn left to the crossroads with the main Istrian road "Y"; cross the crossroads and, following the yellow signpost, turn right again onto Parenzana which will take you to Kaldanija; turn right and along the main road continue to Buje. After 1.5 km turn left then again turn to the unpaved Parenzana route; across Volpija continue to the main road Buje-Kaštel, there turn right towards Buje and after 1 km following the sign Parenzana turn left to a narrow concrete path. Having passed by the building of the former railway station Buje, carry on the left along the main road towards Grožnjan; after two sharp turns, turn right and return to the unpaved Parenzana route. Continue by the station Triban to the very entrance of the closed tunnel Sv. Vid. Turn right and circumvent to the very town of Grožnjan. Following the Parenzana markings, return to the unpaved road route. Continue through Biloslavi, Kostanjica tunnel (69.9 m) and arrive to the foot of the hill on top of which is Završje. Take the wide unpaved road and continue along Parenzana to the tunnel Završje 1 (35 m) and Završje 2 (28m), followed by the viaduct Završje (61.8 m). Carry on along the route passing the village of Vižintini and after a few hundred meters you will arrive to the viaduct Antonci (61.8 m). Shortly after the viaduct you will reach the village of Krti where you



continue along the Parenzana route. After a few kilometres the route takes you over the viaduct (68.5 m) and through the tunnel Freski (146 m). Arriving to the railway station Opatlj descent in a gentle rightward turn over the viaduct Opatlj (75,2 m) and there continue further downhill; after a few kilometres you will come to Livade, and its Museum with the Parenzana collection. From Livade, the route takes you along the main road which crosses the bridge over the Mirna river followed from where it keeps going uphill on the left edge of Motovun hill, passing through the tunnel Motovun (222 m) and continues toward former station of Karojba to the viaduct Krvar (39.9 m). Continuing uphill you will arrive to the viaduct Sabadin (64 m) and then to the former station Vižinada, where the route of Parenzana reaches its end.

### What to visit

Along the Parenzana route lay some of the most unique and precious towns in Istria, including the "town of artists" Grožnjan, Završje, the most beautiful medieval town in Istria Motovun, and a very important historic town Vižinada. The route abounds in scenic views, stone viaducts some as high as 50m, and preserved tunnels with eco friendly lighting. Lush vegetation and the variety of flora and fauna you will encounter along the route are fascinating and the passages cut in rock and the precipice below some of its parts impressive. From the enogastronomic offer we recommend tavern "La Parenzana" in Volpija, wine store "Enoteca Zigante Tartufi" in Livade, agro-tourisms Dešković in Kostanjica and Pincin in Montizel, and wine cellar Zigante Duvilio in Kostanjica.



















# Information & contacts

## Informationen und Kontakt

-  working days in week
-  Arbeitstage pro Woche
-  opening hours
-  Arbeitszeit
-  by arrangement
-  um einzustimmen
-  possibility of tasting
-  Die Möglichkeit zu kosten
-  languages
-  Sprachen

### Bike adventures

#### Touristic agency SITNICA




Montrin 31, Buje  
Tel. +385 (0)52 721 007  
GSM. +385 (0)98 434 748  
www.sitnica.hr  
E-mail: sitnica@sitnica.hr

Recommended restaurants, taverns, agro tourism, wine roads and roads of olive oil in the northwestern Istria  
Empfohlenen Restaurants, Wirtshäuser, Agrotourismus, Wein- und Oelstrassen in Nordwest Istrien




**ATTENTION!** Considering that many of our partners are farmers who spend their time working in their fields and manufacturing plants in order to give you the best possible service, please pay attention to the working days and working hours of individual facilities and, when required, please remember to **MAKE RESERVATION IN TIME.**

**ACHTUNG!** Viele von unserer Partner sind Bauer ,die ihre Tage in diesem Bereich (auf dem Land) verbringen, um Ihnen die höchste Qualität ihrer Produkte und Dienste anzubieten. Deswegen bitten wir Sie auf die Arbeitstage und Arbeitszeit einiger Objekten aufzupassen und wenn es so notiert ist, die Filiale über Ihren Besuch zu informieren!




Taverna Hotel Sol Coral  
Katoro bb, Umag  
Tel. +385 (0)52 701 000  
www.istraturist.com

 1,2,3,4,5,6,7  
 12:00 - 23:00  
 I, D, E




Allegro  
J.B. Tita 9, Umag  
Tel. +385 (0)52 700 000

 1,2,3,4,5,6,7  
 09:00 - 24:00  
 I, D, E




Pergola  
Sunčana 2, Zambrotija  
Tel. +385 (0)52 759 685

 2,3,4,5,6,7  
 11:00 - 23:00  
 I, D, E





Villa Rosetta  
Crvena uvala 31, Zambrotija  
Tel. +385 (0)52 725 710  
www.villarosetta.hr

 1,2,4,5,6,7  
 12:00 - 22:00  
 I, D, E




Maruzella  
Ungarija 2, Zambrotija  
Tel. +385 (0)52 759 147  
GSM. +385 (0)52 759 147

 1,2,3,5,6,7  
 12:00 - 23:00  
 I, D, E




Pepenero  
Sv. Antona 4, Novigrad  
Tel. +385 (0)52 758 542  
www.pepenero.cittar.hr

 1,2,3,4,5,6,7  
 12:00 - 15:00  
 18:00 - 23:00  
 I, D, E, RUS




Bruno  
Bašanija 6, Savudrija  
Tel. +385 (0)52 759 592

 1,2,4,5,6,7  
 10:00 - 24:00  
 I, D, E

Porto Salvore  
Luka, Savudrija  
Tel. +385 (0)52 759 213  
www.porto-salvore.com

 1,3,4,5,6,7  
 08:00 - 23:00  
 I, D, E

Bassanese  
Kaštel 125, Buje  
Tel. +385 (0)52 777 280  
www.ristorante-bassanese.com

 1,2,4,5,6,7  
 12:00 - 24:00  
 I, D, SLO

David  
Kaštel 120 c, Buje  
Tel. +385 (0)52 777 090

### Bike rental

#### Fahrradverleih

#### UMAG - Sport center Katoro

Katoro - Savudrijska bb  
GSM: +385 (0)98 368 816  
09:00 – 19:00 h (from 01.05. / Bis 01.05.)  
Renting quality trekking and MTB bicycles / Vermietung von Qualität Trekking- und Mountainbikes

#### Bike shop and repair service

#### Fahrradgeschäfte und Dienstleistungen

#### UMAG - Davor Bike




D. Alighieri 11, Umag  
Tel. +385 (0)52 752 027  
GSM. +385 (0)98 532 427  
Mon-Tue-Thu-Fri / Mon-Die-Don-Fre: 10:00 – 14:00 h  
Wednesday / Mittwoch: 14:00 – 18:00 h  
Saturday / Samstag: 10:00 – 12:00 h  
Appointments are possible outside working hours upon arrangement.  
Nach Vereinbarung möglich auch außerhalb der Arbeitszeit.

#### NOVIGRAD - Extremus




Ulica Murvi 15, Novigrad  
(bus station / Busbahnhof)  
SHOP / GESCHÄFT  
Tel. +385 (0)52 759 488  
Mon-Fri / Mon-Fre 09:00 – 17:00 h  
SERVICE / SERVICE  
GSM. +385 (0)98 484 848  
Mon-Fri / Mon-Fre 15:00 – 19:00 h

### Restaurants / Restaurants

Enoteca Zigante  
Livade 7, Livade  
Tel. +385 (0)52 664 302  
GSM. +385 (0)95 644 146  
www.ziganteartufi.com

 1,2,3,4,5,6,7  
 12:00 - 23:00  
 I, D, E




San Rocco  
Srednja ulica, Brtonigla  
Tel. +385 (0)52 725 000  
www.san-rocco.hr

 1,2,3,4,5,6,7  
 12:00 - 23:00  
 I, D, E




Marino  
Kremenje 96 b, Momjan  
Tel. +385 (0)52 770 047  
www.konoba-marino-kremenje.hr

 1,3,4,5,6,7  
 12:00 - 22:00  
 I, D, E





Mare & monti  
Naselje Istrian Villas, Umag  
Tel. +385 (0)52 710 599  
www.istraturist.com

 1,2,3,4,5,6,7  
 12:00 - 23:00  
 I, D, E





Ma-Ni  
Marino Bembi 3, Umag  
Tel. +385 (0)52 751 222

 1,2,3,4,5,6,7  
 09:00 - 24:00  
 I, D, E, RUS




Damir i Ornela  
Zidine 5, Novigrad  
Tel. +385 (0)52 758 134

 2,3,4,5,6,7  
 12:00 - 15:30  
 18:30 - 23:00  
 I, D, E

Čok  
Sv. Antona 2, Novigrad  
Tel. +385 (0)52 757 643




 1,2,4,5,6,7  
 12:00 - 15:00  
 18:00 - 23:00  
 I, D, E

Vilola  
Umaška 2/a, Zambrotija  
Tel. +385 (0)52 759 940  
www.villa-vilola.hr

 1,2,3,4,5,6,7  
 11:00 - 24:00  
 I, D, E

Belveder  
Karigador 51, Novigrad  
Tel. +385 (0)52 735 199




 1,3,4,5,6,7  
 11:00 - 23:00  
 I, D, E

www.gostionadavid.hr  
 1,2,3,5,6,7  
 11:00 - 23:00  
 I, E




Furia  
Smilovići 145, Momjan  
Tel. +385 (0)52 779 001  
www.furia.hr

 1,2,4,5,6,7  
 11:00 - 23:00  
 I, E




Igor  
Kaštel 120 e, Buje  
Tel. +385 (0)52 777 131  
www.restaurant-igor.com

 1,2,4,5,6,7  
 11:00 - 23:00  
 I, D, SLO

Sidro - All' Ancora  
Mandrač 5, Novigrad  
Tel. +385 (0)52 757 601

 1,2,3,4,5,6,7  
 11:00 - 23:00  
 I, D, E

Mulino  
Škrile 75 a, Buje  
Tel. +385 (0)52 725 300  
www.mulino.hr

 1,2,3,4,5,6,7  
 08:00 - 01:00  
 I, D, E, SLO



Sergio

Digitronska 21, Buje  
Tel. +385 (0)52 772 005  
1,3,4,5,6,7  
08:00 - 23:00  
I, D, SLO

Giovanni

St. Rosello 30, Novigrad  
Tel. +385 (0)52 757 122  
1,3,4,5,6,7  
11:00 - 15:00; 18:00 - 23:0  
I, D, E

Navigate

Sv. Anton 15, Novigrad  
Tel. +385 (0)52 600 400  
www.nauticahotels.com

1,2,3,4,5,6,7  
07:00 - 24:00  
I, D, E

Sergio

Šaini 2a, Novigrad  
Tel. +385 (0)52 757 714  
1,2,3,4,5,6,7  
12:00 - 15:00; 18:00 - 23:00  
I, D, E

Toni

Zambratija bb, Zambratija  
Tel. +385 (0)52 759 570  
1,2,3,4,5,6,7  
11:00 - 23:00  
I, D, E

Morgan

Bracanjia, Buje  
Tel. +385 (0)52 774 520  
1,3,4,5,6,7  
12:00 - 15:00  
18:00 - 22:00  
I, E

Rino

Momjan 49, Momjan  
Tel. +385 (0)52 779 170  
www.prelac.com  
1,3,4,5,6,7  
12:00 - 22:00  
I

Malo Selo

Fratrija bb, Buje  
Tel. +385 (0)52 777 332  
www.villa-viola.hr  
1,2,4,5,6,7  
12:00 - 22:00  
I

San Martin

Zemljoradnička 11, Umag  
GSM. +385 (0)98 927 83 37  
1,2,3,4,5,6,7  
09:00 - 24:00  
I, D, E

Pjero

Kremenje 99, Momjan  
Tel. +385 (0)52 779 200  
2,3,4,5,6,7  
12:00 - 22:00  
I

CUJ - Kraljević

Farnežine 5, Marija na Krasu  
Tel. +385 (0)52 732 385  
GSM. +385 (0)98 219 277  
www.cuj.hr  
1,2,3,4,5,6,7  
09:00 - 15:00  
I, D, E, ESP

Moreno Coronica

Koreniki 86, Umag  
Tel. +385 (0)52 730 357  
GSM. +385 (0)98 334 378  
1,3,5  
11:00 - 15:00  
I, E

Celega

Garibaldi 43, Buje  
GSM. +385 (0)91 511 5157  
1,3,5  
11:00 - 15:00  
I

Istravino

Palih boraca 17, Brtonigla  
Tel. +385 (0)52 774 717  
www.istravino-rijeka.hr  
1,3,5  
11:00 - 15:00  
I

Gambaletto

Brajki 103, Krasica  
GSM. +385 (0)91 591 8707  
www.gambaletto.com  
1,3,5

Antonia

Crvene Uvale bb, Zambratija  
Tel. +385(0)52 759 565  
I, D, E

Konobe / Trattorie

La Parenzana  
Volpija 3, Buje  
Tel. +385 (0)52 777 460  
www.parenzana.com.hr

1,3,4,5,6,7  
07:00 - 23:00  
I, D, E

Buščina

Buščina 18, Marija na Krasu  
Tel. +385 (0)52 732 088  
www.konoba-buscina.hr

1,3,4,5,6,7  
12:00 - 24:00  
I

Astarea

Ronkova 6, Brtonigla  
Tel. +385 (0)52 774 384  
GSM. +385 (0)91 539 68 89  
www.konoba-astarea-brtonigla.com

1,2,3,4,5,6,7  
11:00 - 23:00  
I, D

Nono

Umaška 36, Petrovija  
Tel. +385 (0)52 740 160  
2,3,4,5,6,7  
11:00 - 23:00  
I, E, D, E

I, E

Vinerino

Druškovićeva 8, Brtonigla  
Tel. +385 (0)52 774 417  
1,2,3,4,5,6,7  
17:00 - 23:00  
weekend: 11:00 - 23:00  
I, E

Winemakers / Winzer

Kabola

Kremenje bb, Momjan  
Tel. +385 (0)52 779 047  
+385 (0)52 779 208  
www.kabola.hr  
2,3,4,5,6  
10:00 - 15:00  
I, E

Duvilio Zigante

Kostanjica 66, Kostanjica  
Tel. +385 (0)52 776 320  
GSM. +385 (0)91 253 53 92  
www.vina-zigante.hr  
1,3,5  
11:00 - 15:00  
I

Kozlović

Vale 78, Momjan  
Tel. +385 (0)52 779 177  
www.kozlovic.hr  
1,3,5  
11:00 - 15:00  
I, E

11:00 - 15:00  
I

Clai Bijele Zemlje

Brajki 104, Krasica  
GSM. +385 (0)91 577 6364  
1,3,5  
11:00 - 15:00  
I, D

Moreno Degrassi

Bašanija bb, Savudrija  
Tel. +385 (0)52 759 250  
GSM. +385 (0)98 259 144  
www.degrassi.hr  
1,3,5  
11:00 - 15:00  
I

Sinković

Sv. Mauro 107, Momjan  
Tel. +385 (0)52 779 033  
www.sinkovic.hr  
1,3,5  
11:00 - 15:00  
I, D, E

Veralda

Kršin 3, Brtonigla  
Tel. +385 (0)52 774 111  
GSM. +385 (0)98 205 507  
www.veralda.hr  
1,3,5  
11:00 - 15:00  
I, D, E



Cattunar  
Nova Vas 94, Brtonigla  
Tel. +385 (0)52 774 722  
GSM. +385 (0)98 327 441  
www.vina-cattunar.hr  
1,3,5  
11:00 - 15:00  
I, D

Olive growers / Olivenbauern

Klaudio Ipša  
Ipšići 10, Livade  
Tel. +385 (0)52 664 010  
GSM. +385 (0)98 219 538  
www.ipsa-maslinovaulja.hr  
1,3,5  
11:00 - 15:00  
I

Marija Burišić  
Nova Vas, Brtonigla  
Tel. +385 (0)52 774 102  
GSM. +385 (0)91 540 29 60  
www.bursic.net  
1,3,5  
11:00 - 15:00  
I, D, E

Nino Činić  
Krasica 40, Buje  
Tel. +385 (0)52 776 164  
GSM. +385 (0)91 529 55 21  
1,3,5  
11:00 - 15:00  
I

09:00 - 15:00  
I, D, E, ESP  
Veralda  
Kršići 3, Brtonigla  
Tel. +385 (0)52 774 111  
GSM. +385 (0)98 205 507  
www.veralda.hr  
1,3,5  
11:00 - 15:00  
I, D, E

Franco Basiaco  
Manzini 15, Buje  
Tel. +385 (0)52 772 189  
GSM. +385 (0)98 334 075  
franco.basiaco@pu.t-com.hr  
5,6,7  
11:00 - 15:00  
I, E

Marijan Cossetto  
Krasica 38, Buje  
Tel. +385 (0)52 776 184  
GSM. +385 (0)98 190 1267  
marijan\_cos@libero.it  
6,7  
14:00 - 18:00  
I, E, ESP

Remiggiu Benvegnu  
Gardosi 58, Krasica, Buje  
Tel. +385 (0)52 776 189  
GSM. +385 (0)98 846 605  
remiggiu.benvegnu@pu.t-com.hr  
1,2,3,4,5,6,7  
12:00 - 16:00  
I, D, E

Loggia  
Matka Laginje bb, Opatlj  
Tel. +385 (0)52 644 219  
GSM. +385 (0)91 555 70 28  
1,2,3,4,5,6,7  
10:00 - 20:00  
I

Rigo  
Velika ulica 5, Novigrad  
Tel. +385 (0)52 758 681  
GSM. +385 (0)98 804 667  
1,2,3,4,5,6,7  
09:00 - 22:00  
I, D, E, FR

Kušaonica Fogoler  
Bašanija, Savudrija  
1,2,3,4,5,6,7

“San Rocco” Food & Wine  
Bunarska 2, Brtonigla  
Tel. +385 (0)52 774 704  
GSM. +385 (0)91 523 97 16  
www.san-rocco.hr  
1,2,3,4,5,6,7  
12:00 - 24:00  
I, D, E


Pršutarna PITIP  
Frančeska 52, Savudrija  
Tel. +385 (0)52 737 013  
GSM. +385 (0)91 173 70 15  
www.pitip.hr  
1,2,3,4,5  
09:00 - 14:00  
I



Hotel Sipar \*\*\*  
Jadranska bb, 52470 Umag  
Tel. +385 (0)52 741 233  
www.istraturist.com



Hotel Maestral \*\*\*\*\*  
Terre bb, 52466 Novigrad  
Tel. +385 (0)52 757 557  
www.laguna-novigrad.hr



Hotel Laguna \*\*\*  
Terre bb, 52466 Novigrad  
Tel. +385 (0)52 757 050  
www.laguna-novigrad.hr

Alojzije Pavlović

Crveni Vrh, Savudrija  
Tel. +385 (0)52 737 097  
1,3,5  
11:00 - 15:00  
I, D, E

Uljara Babić  
Stancija Vinjari bb, Novigrad  
Tel. +385 (0)52 758 701  
GSM. +385 (0)98 335 460  
www.uljara-babic.hr  
1,3,5  
11:00 - 15:00  
I, D, E

Al Torcio  
Strada Confessa 22a, Novigrad  
Tel. +385 (0)52 758 093  
GSM. +385 (0)98 929 28 73  
www.altorcio.hr  
1,3,5  
15:00 - 18:00  
I, D

Kabola  
Kremenje bb, Momjan  
Tel. +385 (0)52 779 047  
1,2,3,4,5,6,7  
11:00 - 15:00  
I, D, E

Uljara ČUJ  
Farnežine 5, Marija na Krasi  
Tel. +385 (0)52 732 385  
GSM. +385 (0)98 219 277  
www.cuj.hr  
1,2,3,4,5,6,7

Agro Millo – Valter Smilović

Baredine 16, Buje  
Tel. +385 (0)52 774 256  
info@agro-millo.hr  
1,2,3,4,5,6,7  
11:00 - 15:00  
I, E, RUS

Wine-tasting shops and stores  
with Istrian products /  
Onotheke und Geschäfte der  
typischen Produkten aus Istrien

Enoteca Zigante  
Gorjana 5, Grožnjan  
Tel. +385 (0)52 721 999  
www.zigantearturfi.com  
1,2,3,4,5,6,7  
09:00 - 22:00  
I

Vinoteka Veralda  
Garibaldijeva 28, Umag  
Tel. +385 (0)52 774 111  
www.veralda.hr  
1,2,3,4,5,6,7  
09:00 - 23:00  
I, D, E

Delicatessen Zigante  
Trg J.B. Tita, Buje  
Tel. +385 (0)52 772 125  
www.zigantearturfi.com  
1,2,3,4,5,6,7  
09:00 - 21:00  
I, D, E



Hotel Sol Garden Istra \*\*\*\*\*  
Katoro bb, 52470 Umag  
Tel. +385 (0)52 716 000  
www.istraturist.com



Hotel San Rocco \*\*\*\*\*  
Srednja ulica 2, 52474 Brtonigla  
Tel. +385 (0)52 725 000  
www.san-rocco.hr



Hotel La Parenzana  
Volpia 3, 52460 Buje  
Tel. +385 (0)52 777 460  
www.parenzana.com



Hotel Mulino \*\*\*\*\*  
Škrile 75a, 52460 Buje  
Tel. +385 (0)52 725 333  
www.mulino.hr



Other accommodations;  
hotels and guest houses/  
Andere hotel und pension-  
unterkuenfte

Hotel Meliá Coral \*\*\*\*\*

Katoro bb, 52470 Umag

Tel. +385 (0)52 701 000

www.istraturist.com

Hotel Sol Umag \*\*\*\*\*

Jadranska bb, 52470 Umag

Tel. +385 (0)52 714 000

www.istraturist.com

Hotel Sol Aurora \*\*\*\*\*

Katoro bb, 52470 Umag

Tel. +385 (0)52 717 000

www.istraturist.com

Village/Gemeinde

Meliá Istrian Villas \*\*\*\*\*

Savudrijska cesta bb, 52470 Umag

Tel. +385 (0)52 710 550

www.istraturist.com

Village/Gemeinde

Sol Polynesia \*\*\*\*\*

Katoro bb, 52470 Umag

Tel. +385 (0)52 718 000

www.istraturist.com

Village/Gemeinde

Sol Stella Maris \*\*\*\*\*

Savudrijska cesta bb, 52470 Umag

Tel. +385 (0)52 710 000

www.istraturist.com

Village/Gemeinde

Savudrija \*\*\*\*\*

Mojirska bb, 52475 Savudrija

Tel. +385 (0)52 709 500

www.istraturist.com

Village/Gemeinde

Kanegra \*\*\*\*\*

Kanegra bb, 52470 Umag

Tel. +385 (0)52 709 000

www.istraturist.com

Kempinski Hotel Adriatic\*\*\*\*\*

Alberi 300 A, 52475 Savudrija

Tel. +385 (0)52 707 000

Fax. +385 52 707 011

E-mail: [reservations.adriatic@kempinski.com](mailto:reservations.adriatic@kempinski.com)

www.kempinski-adriatic.com

Residence/Residenz Skiper \*\*\*\*\*

Alberi 300, 52475 Savudrija

Tel. +385 (0)52 708 000

www.skiper.net

Villa Val de Plan

Svjetioničarska 18, 52475 Svudrija

Tel. +385 (0)52 759 904

www.valdeplan.com

Hotel Villa Rosetta \*\*\*\*\*

Crvena uvala 31, 52475 Zambratija

Tel. +385 (0)52 725 710

www.villarosetta.hr

Villa Vilola

Umaška 2/a, 52475 Zambratija

Tel. +385 (0)52 759 940

www.villa-vilola.hr

Pansion Gisella

Istarska 2, 52475 Savudrija

Tel. +385 (0)52 759 544

Hotel Kristal

Obala J.B. Tita 9, 52470 Umag

Tel. +385 (0)52 700 000

www.hotel-kristal.com

Villa Punta

Šetalište V. Gortana 24, 52470 Umag

Tel. +385 (0)91 20 60 475

www.punta-umag.com

Hotel Plovanija

Portoroška 3, 52460 Plovanija

Tel. +385 (0)52 752 222

Agritourism/Erlebnisbauernhof

San Mauro

Sv. Mauro 157, 52462 Momjan

Tel. +385 (0)52 779 033

www.sinkovic.hr

Tourist Offices /

Tourismusverbände

TZ Umag

Trigovačka 6, 52470 Umag

Tel. +385 (0)52 741 363

Fax. +385 (0)52 741 649

info@istria-umag.com

www.istria-umag.com

TZ Novigrad

Porporela 1, 52466 Novigrad

Tel. +385 (0)52 757 075

+385 (0)52 758 011

Fax. +385 (0)52 757 075

info@novigrad-cittanova.hr

www.novigrad-cittanova.hr

TZ Brtonigla

Glavna 3/A, 52474 Brtonigla

Tel. +385 (0)52 774 307

Fax. +385 (0)52 720 860

info@tzo-brtonigla.hr

www.istria-brtonigla.com

TZ Buje

Istarske 2, 52460 Buje

Tel. +385 (0)52 773 353

Fax. +385 (0)52 773 353

info@istria-buje-buie.com

www.istria-buje-buie.com

